

ALL State Highways shown as "Proposed for Transfer to Local Government Roadway System" are being re-evaluated and ALL Right-Size maps are being revised. Please contact the DOTD District for any inquiries concerning the Road Transfer Program.

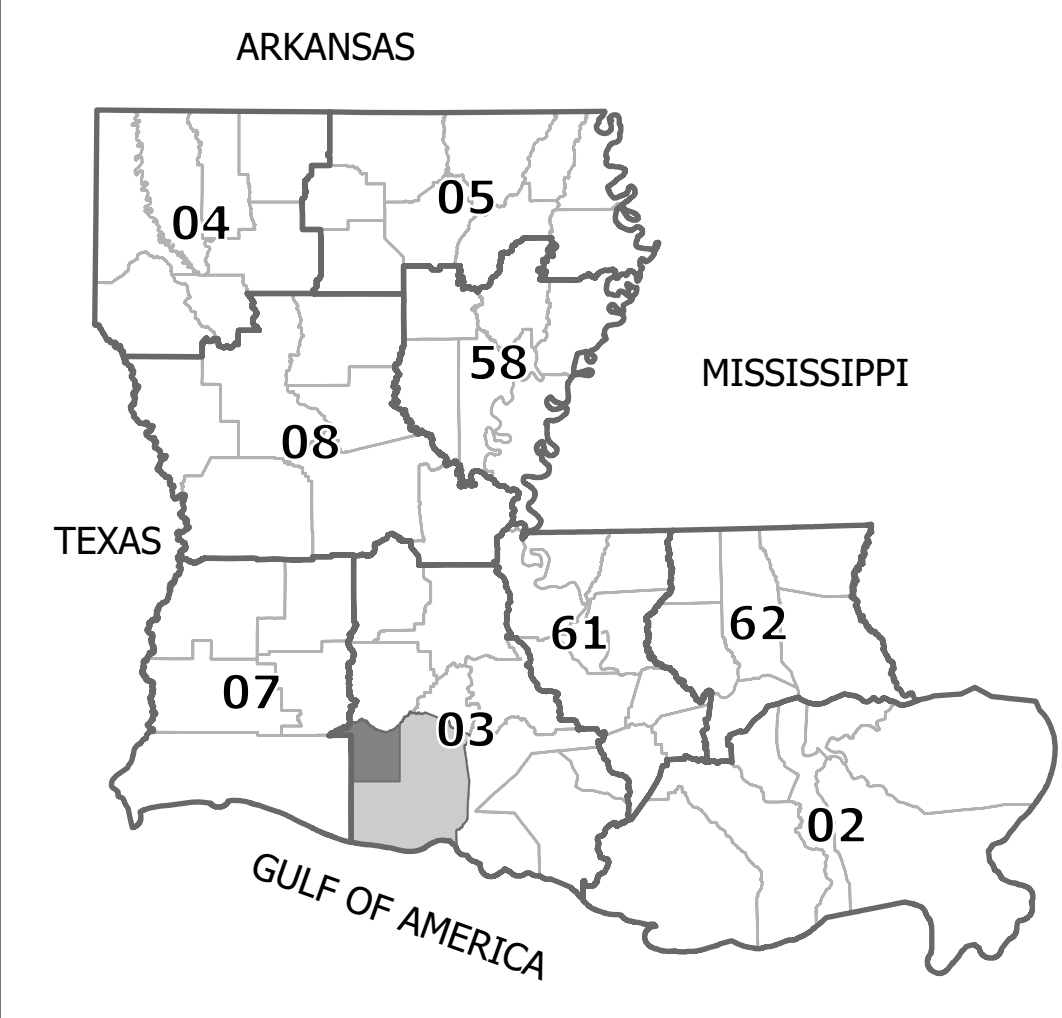
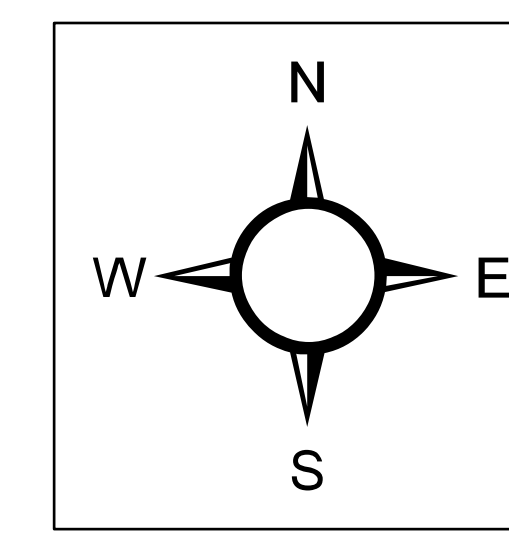
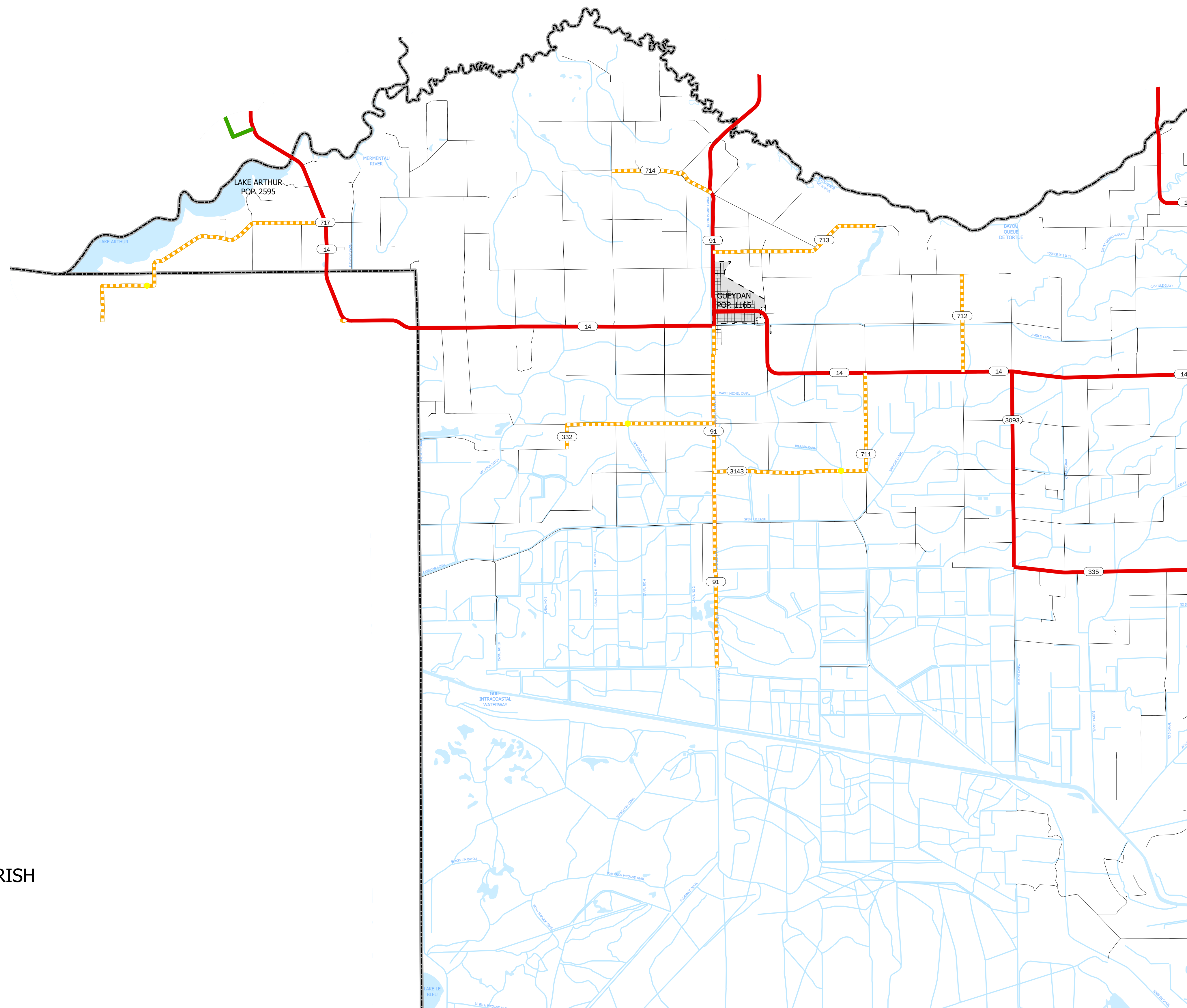
JEFFERSON
DAVIS PARISH

ACADIA
PARISH

LAFAYETTE
PARISH

CAMERON PARISH

VERMILION
PARISH



- EXISTING STATE HIGHWAY SYSTEM TO REMAIN
- STATE HIGHWAYS PROPOSED FOR TRANSFER TO LOCAL GOVERNMENT ROADWAY SYSTEM
- STATE HIGHWAYS TO BE TRANSFERRED UNDER EXISTING AGREEMENTS WITH LOCAL GOVERNMENT
- LOCAL ROADS WITH EXISTING AGREEMENTS FOR TRANSFER TO STATE HIGHWAY SYSTEM
- PROPOSED STATE HIGHWAY CONSTRUCTION WITH EXISTING AGREEMENTS
- STATE HIGHWAYS TRANSFERRED TO LOCAL GOVERNMENT ROADWAY SYSTEM
- UNDER THE AUTHORITY OF THE OFFICE OF LOUISIANA HIGHWAY CONSTRUCTION
- PROPOSED STATE HIGHWAY CONSTRUCTION
- BRIDGES PROPOSED FOR TRANSFER
- MOVEABLE BRIDGES PROPOSED FOR TRANSFER
- ⊙ STATE CAPITOL
- ⊙ PARISH SEAT
- LOCAL GOVERNMENT ROADWAY SYSTEM
- RAILROAD
- RIVERS, STREAMS, AND CANALS
- WATER BODIES
- CITY LIMITS
- URBAN AREAS
- STATE BOUNDARY
- PARISH BOUNDARIES

**RIGHT - SIZE
THE STATE HIGHWAY SYSTEM**

**VERMILION
PARISH**

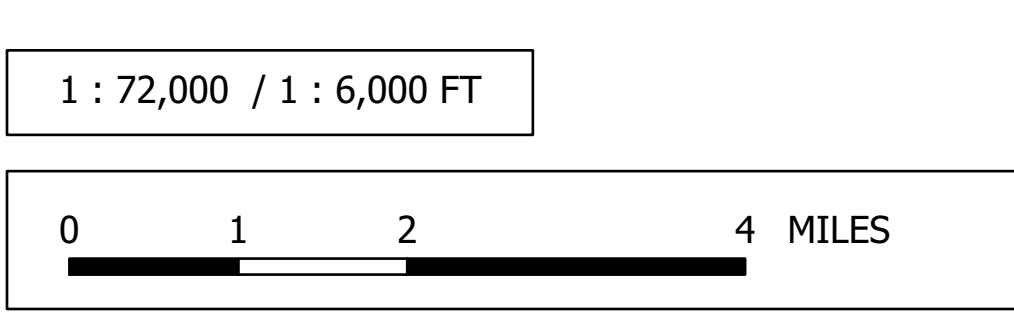
SECTION NORTHWEST

LOUISIANA

DOTD PARISH 57
FIPS 113
SHEET 1 OF 4

MAP UPDATED JUNE 2026

CENSUS 2020 POPULATION PREPARED BY
**DEPARTMENT OF TRANSPORTATION
AND DEVELOPMENT**
OFFICE OF PROJECT DELIVERY - PLANNING
IN COOPERATION WITH THE
**U.S. DEPARTMENT OF TRANSPORTATION
FEDERAL HIGHWAY ADMINISTRATION**



THIS MAP HAS BEEN PREPARED BY THE LOUISIANA DEPARTMENT OF TRANSPORTATION AND DEVELOPMENT OFFICE OF PROJECT DELIVERY - PLANNING IN COOPERATION WITH THE U.S. DEPARTMENT OF TRANSPORTATION - FEDERAL HIGHWAY ADMINISTRATION.

PRINTED COPIES OF THIS MAP ARE AVAILABLE FOR PUBLIC USE AT A NOMINAL COST. PLEASE SEE THE FOLLOWING CONTACT INFORMATION: DEPARTMENT OF TRANSPORTATION AND DEVELOPMENT SECTION 26, ENTERPRISE SUPPORT SERVICES P.O. BOX 94245 BATON ROUGE, LA 70804-9245 (225) 379-1107 or (225) 379-1160

DATA ON THIS MAP IS PREPARED BY GIS PROFESSIONALS INTENDED FOR PLANNING USE. NO WARRANTY, EXPRESSED OR IMPLIED, IS MADE AS TO THE ACCURACY OF THE DATA, NOR SHALL THE FACT OF DISTRIBUTION CONSTITUTE ANY SUCH WARRANTY. DOTD ASSUMES NO LIABILITY IN ANY CONNECTION THEREWITH AND ASSUMES NO RESPONSIBILITY TO DISTRIBUTE FUTURE MODIFICATIONS OR CORRECTIONS THAT MAY BE MADE.

SPATIAL REFERENCE INFORMATION
NAME: NAD 1983 UTM ZONE 16N METERS
PROJECTION: TRANSVERSE MERCATOR