














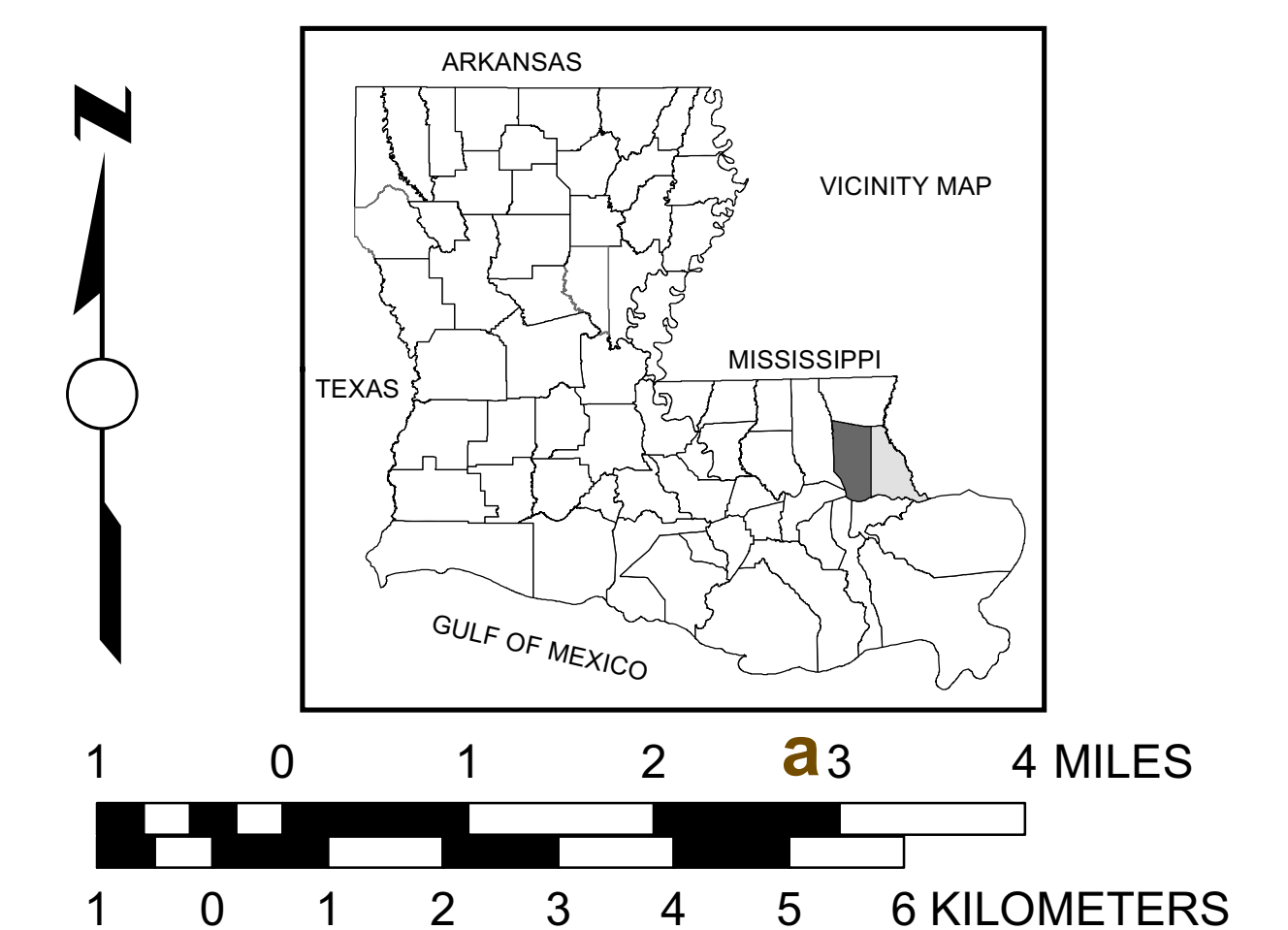
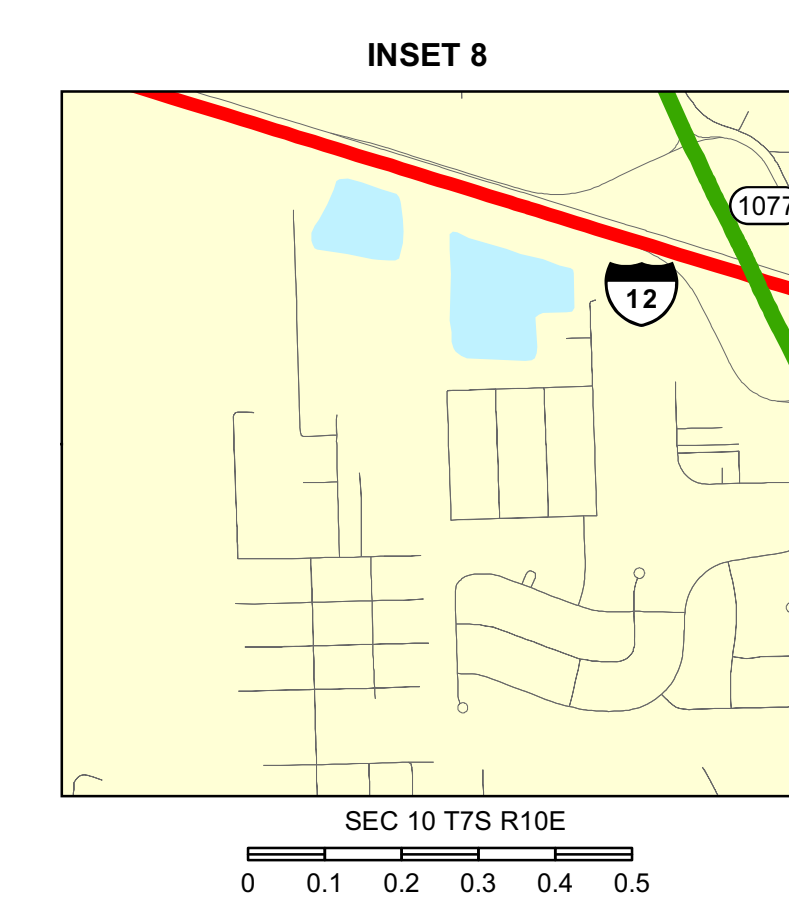


-  Existing State Highway System to Remain
-  State Highways Proposed for Transfer to Local Government Roadway System
-  State Highways Transferred to Local Government Roadway System
-  State Highways to be Transferred Under Existing Agreements with Local Government
-  Local Roads with Existing Agreements for Transfer to State Highway System
-  Proposed State Highway Construction with Existing Agreements
-  Local Roads Proposed for Transfer to State Highway System
-  Proposed State Highway Construction
-  Local Government Roadway System
-  State System Ferries
-  Bridges Proposed for Transfer
-  Movable Bridges Proposed for Transfer
-  Water Bodies
-  City Limits
-  Urbanized Areas
-  Urban Areas

ALL State Highways shown as "Proposed for Transfer to Local Government Roadway System" are being re-evaluated and ALL Right-Size maps are being revised. Please contact the DOTD District for any inquiries concerning the Road Transfer Program.



1:63,360



**RIGHT - SIZE THE
STATE HIGHWAY SYSTEM
ST. TAMMANY PARISH
WEST SECTION
LOUISIANA**

MAP UPDATED FEBRUARY 2022
POPULATION FROM 2010 CENSUS

DEPARTMENT OF TRANSPORTATION AND DEVELOPMENT
OFFICE OF MULTIMODAL PLANNING

IN COOPERATION WITH THE
U.S. DEPARTMENT OF TRANSPORTATION
FEDERAL HIGHWAY ADMINISTRATION

**INFORMATION PORTRAYED ON THIS
MAP REFLECTS THE STATE HIGHWAY
SYSTEM AS OF FEBRUARY 2022**

SHEET 1 OF 2

ST. TAMMANY PARISH 52

SHEET 1 OF 2

\\H95001\MS001\85Common\85man\Special Projects\Eric_Kalunda\String_State_Highway_System\Version_2022\District_82_2022_RS\StTammany_West_2022_RS.mxd

ST. TAMMANY PARISH 52