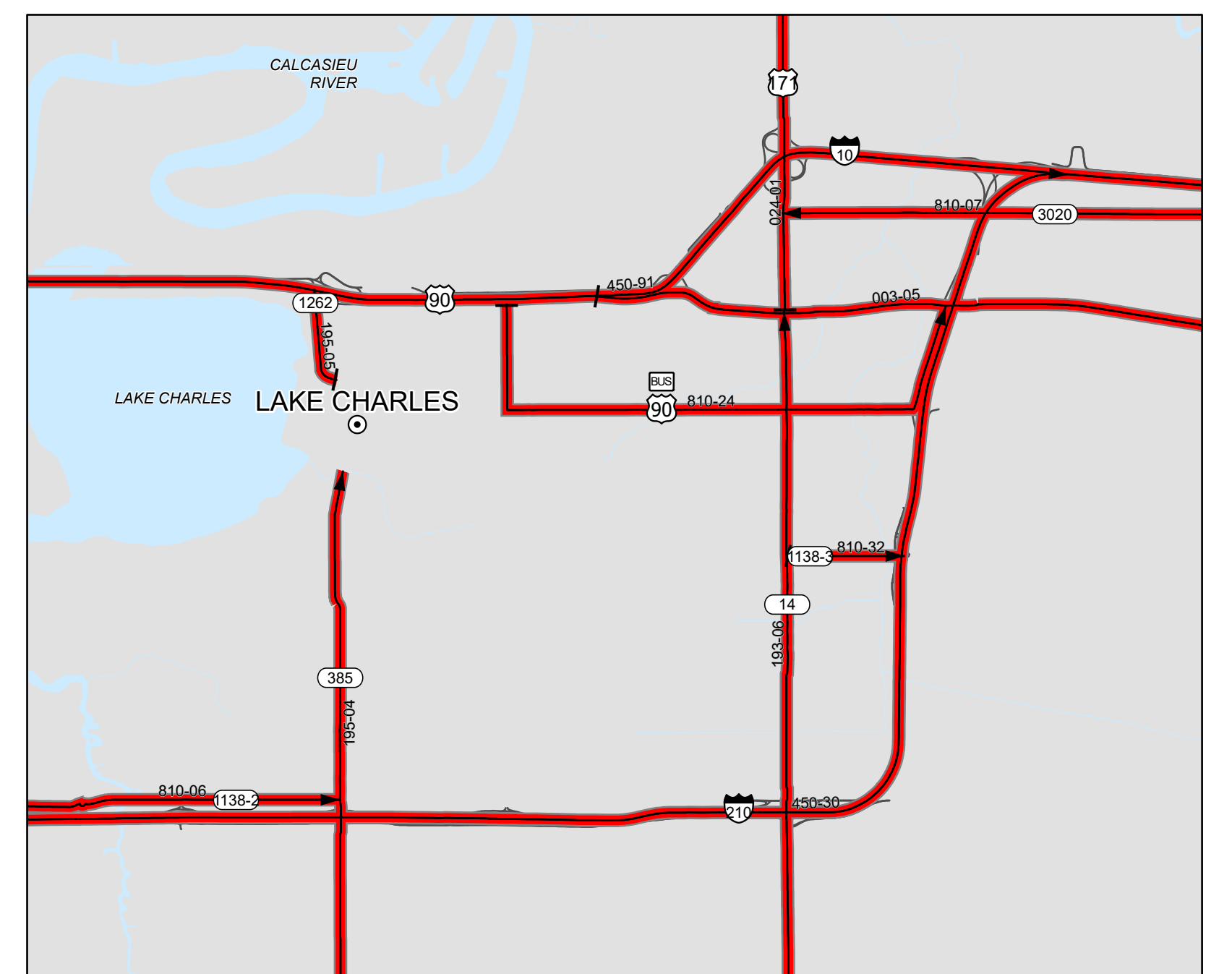
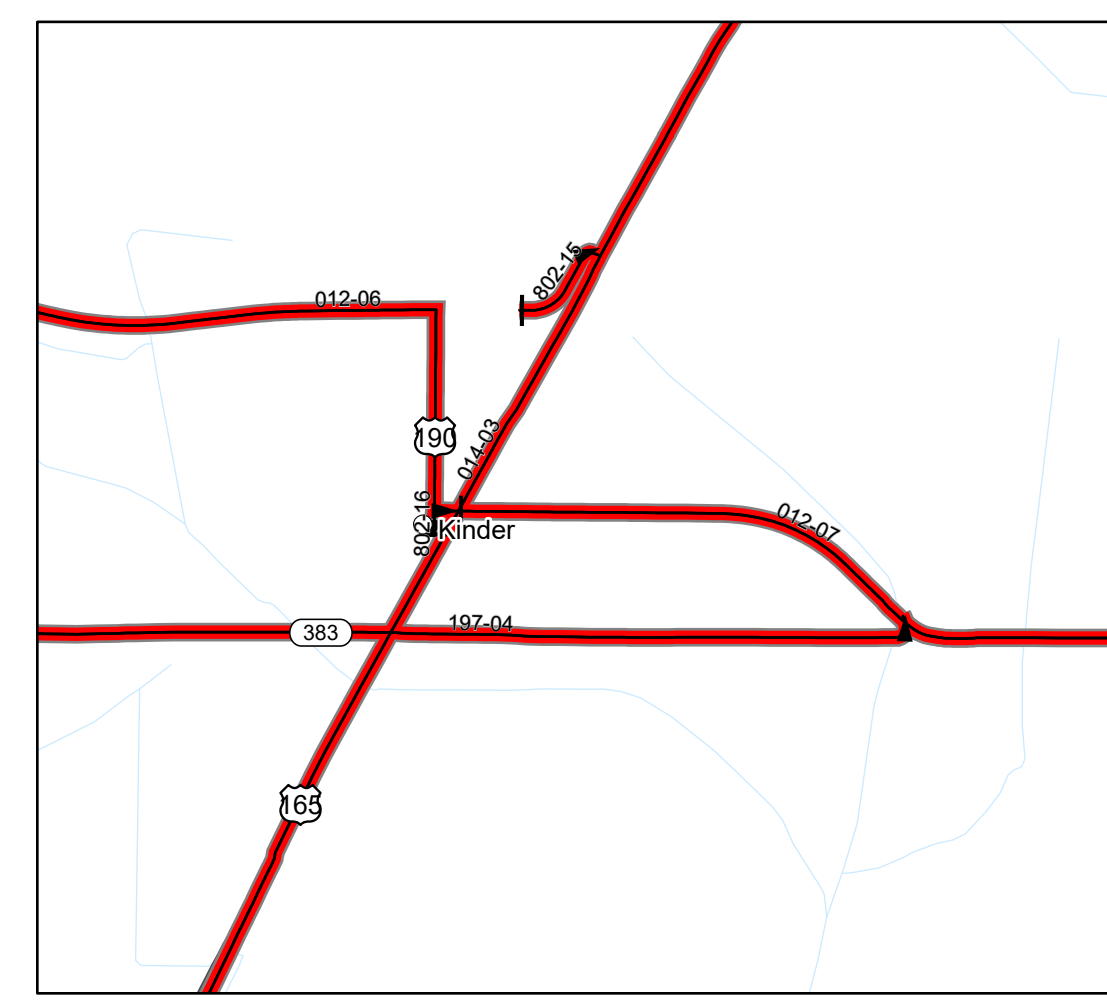


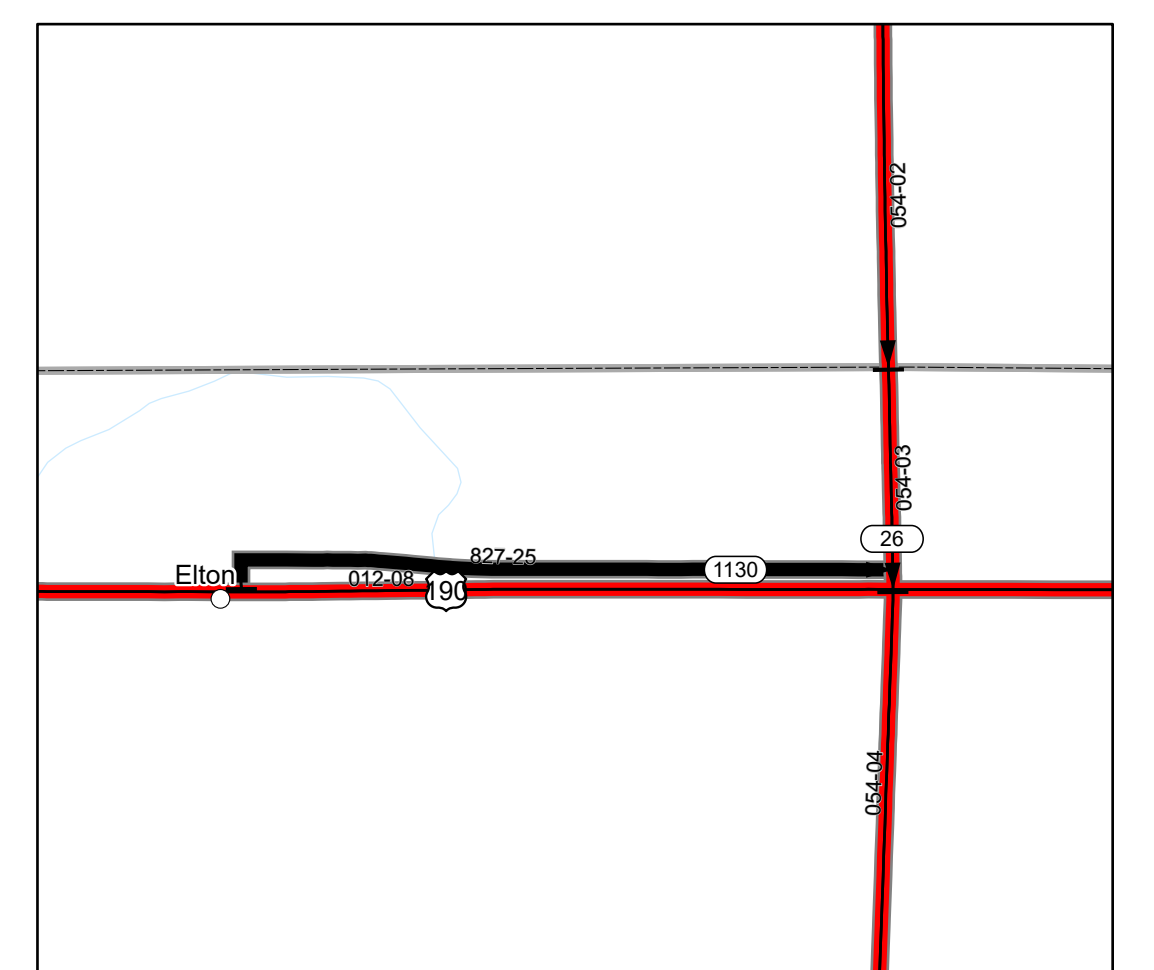
JENNINGS



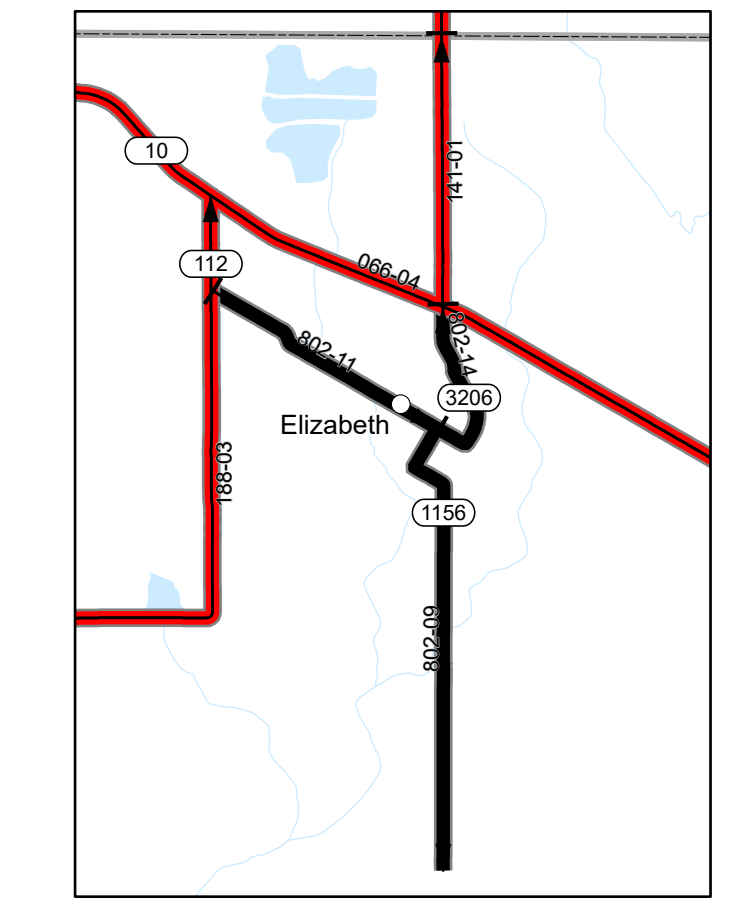
LAKE CHARLES



KINDER



ELTON

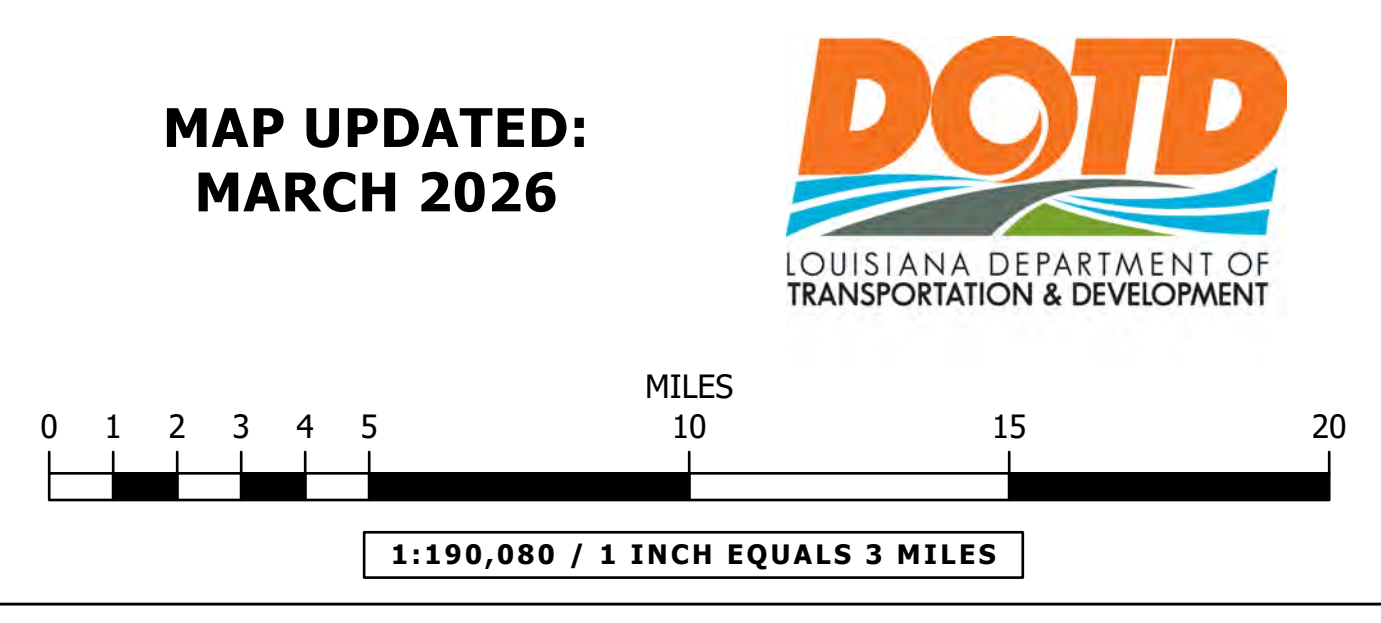

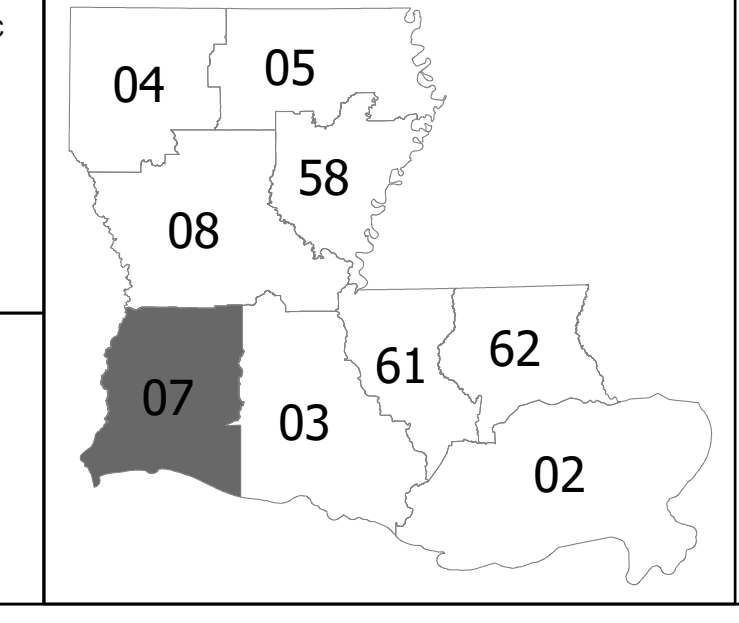


ELIZABETH

THIS MAP HAS BEEN PREPARED BY THE LOUISIANA DEPARTMENT OF TRANSPORTATION AND DEVELOPMENT OFFICE OF PROJECT DELIVERY - PLANNING IN COOPERATION WITH THE U.S. DEPARTMENT OF TRANSPORTATION - FEDERAL HIGHWAY ADMINISTRATION. dotd.la.gov

PRINTED COPIES OF THIS MAP ARE AVAILABLE FOR PUBLIC USE AT A NOMINAL COST. PLEASE SEE THE FOLLOWING CONTACT INFORMATION: DEPARTMENT OF TRANSPORTATION AND DEVELOPMENT SECTION 26, ENTERPRISE SUPPORT SERVICES GENERAL FILES - MAP SALES P.O. BOX 9424 BATON ROUGE, LA 70804-9245 (225) 379-1107 or (225) 379-1169

SPATIAL REFERENCE INFORMATION NAME: NAD 1983 UTM ZONE 18N METERS PROJECTION: TRANSVERSE MERCATOR



EMERGENCY RELIEF FUNDING ELIGIBILITY MAP DISTRICT 07 LOUISIANA
 PREPARED BY THE DEPARTMENT OF TRANSPORTATION AND DEVELOPMENT OFFICE OF PROJECT DELIVERY - PLANNING

- BASEMAP LEGEND AND SYMBOLOLOGY**
- PARISH SEATS
 - MUNICIPALITIES
 - COMMUNITIES
 - ⬆ INTERSTATE HIGHWAY
 - ⬆ U.S. HIGHWAY
 - ⬆ STATE HIGHWAY
 - ⬆ CONTROL SECTIONS AND NUMBERS
 - FERRY BOATS
 - OTHER CONNECTORS
 - PROPOSED ROUTES
 - PARISH BOUNDARIES
 - URBAN AREAS
 - URBANIZED AREAS
 - WATER

- EMERGENCY RELIEF ROADWAY SYMBOLOLOGY**
- FHW ELIGIBLE
 - FEMA ELIGIBLE

\\dotd.state.la.gov\FS_210\common\GIS\Map\EmergencyReliefFunding\Eligibility\District_07_ERFE\District_07_ERFE.aprx