

PROPOSAL FOR IDIQ CONTRACTS FOR THE DESIGN OF SAFETY PROJECTS STATEWIDE DISTRICT 03,07, AND 08

CONTRACT NO. 4400026912



SKA performed a Stage 1 analysis with Public Meetings for Nicholson Dr. to provide bike lanes, sidewalks, and access management for safety from Brightside Lane to Gourrier Ave.



SKA provided design services and construction supervision for the Town Of Clinton Downtown Enhancement consisting of sidewalks, Crepe Myrtle Plantings, up-lighting, and sprinkler system.



SHREAD-KUYRKENDALL & ASSOC.
ENGINEERS-SURVEYORS-PLANNERS
BATON ROUGE, LOUISIANA



DOTD FORM: 24-102

PROPOSAL TO PROVIDE CONSULTANT SERVICES


(Revised January 1, 2023)

Prime consultant shall complete the DOTD Form 24-102 without altering the Form's text; however, the instruction and/or guidance for Sections 12 through 23 can be removed but do not remove Section title and number.

ANY CONSULTANT FAILING TO SUBMIT ANY OF THE INFORMATION REQUIRED ON THE DOTD FORM 24-102, OR PROVIDING INACCURATE INFORMATION ON THE DOTD FORM 24-102, MAY BE CONSIDERED NON-RESPONSIVE.

1. Contract Name as shown in the advertisement	IDIQ CONTRACTS FOR THE DESIGN OF SAFETY PROJECTS STATEWIDE WITH MAJORITY OF WORK IN DISTRICT 03,07, AND 08
2. Contract Number(s) as shown in the advertisement	4400026912
3. State Project Number(s), if shown in the advertisement	
4. Prime consultant name (name must match as registered with the Louisiana Secretary of State where such registration is required by law)	Shread Kuyrkendall & Associates, Inc.
5. Prime consultant license number (as registered with the Louisiana Professional Engineering and Land Surveying Board (LAPELS) if registration is required under Louisiana law)	P.E. 0000767 P.L.S. 0000130
6. Prime consultant mailing address	13016 Justice Ave., Baton Rouge, LA. 70816
7. Prime consultant physical address (existing or to be established, if location is used as an evaluation criteria)	13016 Justice Ave., Baton Rouge, LA. 70816
8. Name, title, phone number, and email address of prime consultant's contract point of contact	Richard R. Shread , President (225) 296-1335 Shread@skaengr.com
9. Name, title, phone number, and email address of the official with signing authority for this proposal	Richard R. Shread , President (225) 296-1335 Shread@skaengr.com

Prime consultant should enter the firm name in the footer at the bottom of this page. (It will carry over to subsequent pages.)

<p>10. This is to certify that all information contained herein is accurate and true, and that the team presently has sufficient staff to perform these services within the designated time frame. By submitting this proposal, proposer certifies that it is not engaged in a boycott of Israel and it will, for the duration of its contract obligations, refrain from a boycott of Israel. Proposer also certifies and agrees that the following information is correct: In preparing its response, the proposer has considered all proposals submitted from qualified, potential subcontractors and suppliers, and has not, in the solicitation, selection, or commercial treatment of any subcontractor or supplier, refused to transact or terminated business activities, or taken other actions intended to limit commercial relations, with a person or entity that is engaging in commercial transactions in Israel or Israeli-controlled territories, with the specific intent to accomplish a boycott or divestment of Israel. The proposer also has not retaliated against any person or other entity for reporting such refusal, termination, or commercially limiting actions. DOTD reserves the right to reject the response of the bidder or proposer if this certification is subsequently determined to be false, and to terminate any contract awarded based on such a false response.</p>	<p> Signature above shall be the same person listed in Section 9: 5/30/23 Date:</p>	
<p>11. If a Disadvantaged Business Enterprise (DBE) goal has been set for this advertisement, indicate which firm(s) will be used to meet the DBE goal and each firm(s)' percentage.</p>	<p><u>Firm(s):</u> Civil Design & Construction Vectura Consulting Services, LLC</p>	<p><u>Firm(s)' %:</u> 5% 5%</p>

12. Past Performance Evaluation Discipline Table:

As indicated in the advertisement, insert the completed table here. The percentages for the prime and sub-consultants must total 100% for each past performance evaluation discipline, as well as the overall total percent of the contract.

The **only** past performance evaluation disciplines to be used are: Road, Bridge, Traffic, CE&I/OV, Geotech, Survey, Environmental, Data Collection, Planning, Right-of-Way, CPM, ITS, Appraiser and Other (please specify).

Past Performance Evaluation Discipline(s)	% of Overall Contract	Prime Shread-Kuyrkendall & Assoc.	Firm B Civil Design & Construction, Inc.	Firm C Vectura Consulting Services	Firm D	Firm E	Each Discipline must total to 100%
Road	90%	100%					100%
Survey	5%		100%				100%
Traffic	5%			100%			100%
Identify the percentage of work for the overall contract to be performed by the prime consultant and each sub-consultant.							
Percent of Contract	100%	90%	5%	5%			100%

13. Firm Size:

For all firms that are part of this team, indicate the approximate number of personnel to be committed to this contract, by DOTD Job Classification and the total number of personnel within the firm that could provide support, if needed. If a specialized job classification is required and not included on the DOTD job classification list, specify “Other (please specify)” and include the classification title inside the parentheses.

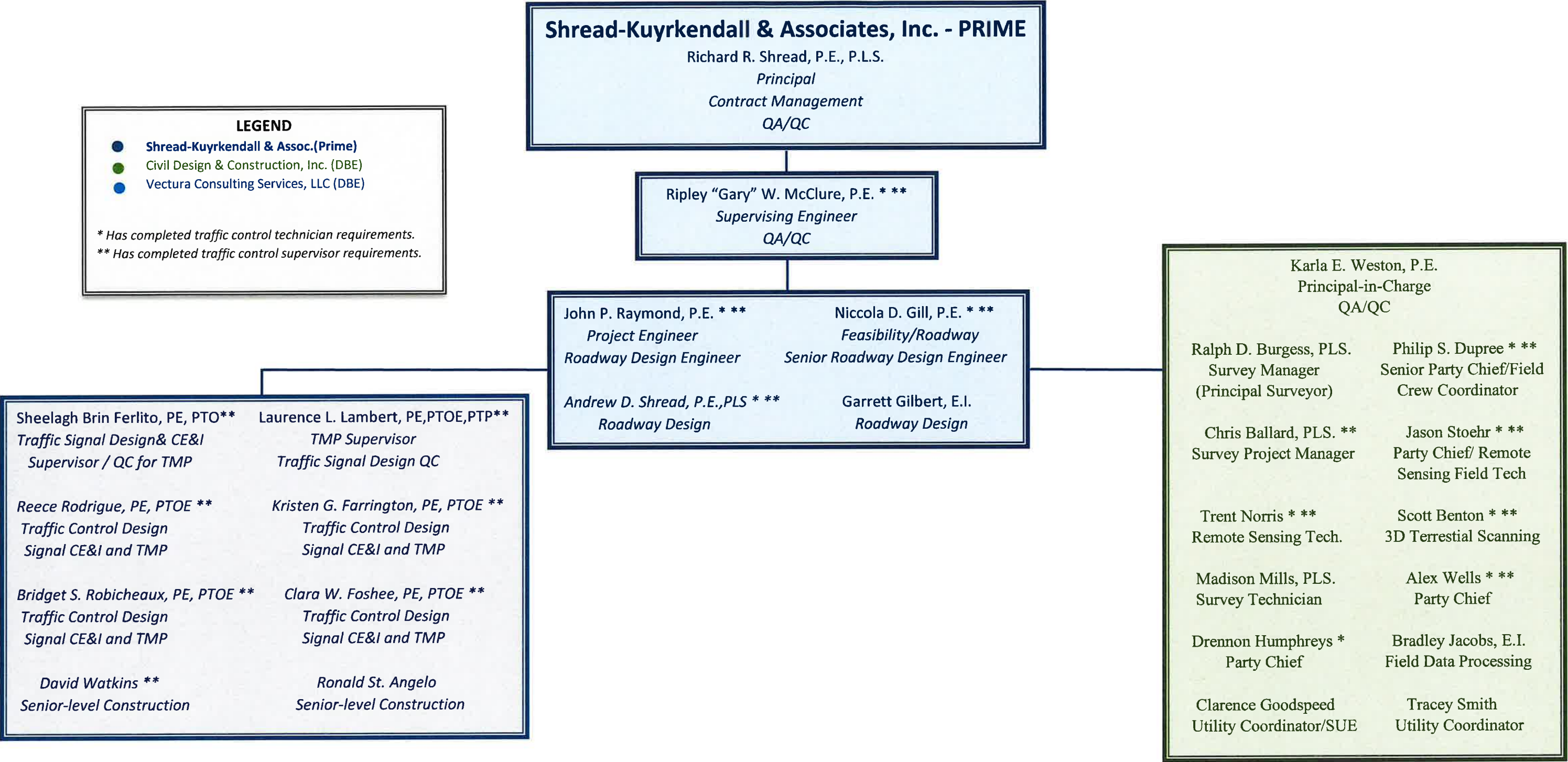
The DOTD Job Classification(s) to be used can be found at the following link:

http://www.sp.dotd.la.gov/Inside_LaDOTD/Divisions/Engineering/CCS/Job_Qualification/Job%20Classifications%20with%20Descriptions.pdf

Firm name	DOTD Job Classification	Number of personnel committed to this contract	Total number of personnel available in this DOTD Job Classification (if needed)
Shread-Kuyrkendall & Associates, Inc.	Principal	1	1
Shread-Kuyrkendall & Associates, Inc.	Supervisor-Eng	1	1
Shread-Kuyrkendall & Associates, Inc.	Engineer	2	6
Shread-Kuyrkendall & Associates, Inc.	CADD Technician	2	2
Shread-Kuyrkendall & Associates, Inc.	CADD-Operator	0	2
Shread-Kuyrkendall & Associates, Inc.	Engineer Intern	1	1
Civil Design & Construction, Inc.	Surveyor	1	3
Civil Design & Construction, Inc.	Party Chief	3	5
Civil Design & Construction, Inc.	Instrument Man	2	3
Civil Design & Construction, Inc.	Rodman	1	2
Civil Design & Construction, Inc.	CADD Operator	1	1
Civil Design & Construction, Inc.	Senior Technician	2	5
Civil Design & Construction, Inc.	Supervisor - SUE	1	1
Vectura Consulting Services, LLC	Supervisor	2	2
Vectura Consulting Services, LLC	Engineer	4	4
Vectura Consulting Services, LLC	Engineer Intern	1	1
Vectura Consulting Services, LLC	Inspectors	2	2

(Add rows as needed)

14. Organizational Chart:



15. Minimum Personnel Requirements:


Use the table below to identify both prime consultant and sub-consultant staff designated to work on this contract meeting the Minimum Personnel Requirements (MPRs) specified in the advertisement. Ensure the résumé reflects the required experience stated in the MPR. **Make sure the P.E. discipline is also listed (highlighted in table) that is meeting the MPR; e.g. professional civil engineer should show the discipline of the license as civil if meeting that MPR.**

MPR No. Do not insert wording from ad	Personnel being used to meet the MPR (Individual(s) may not satisfy more than one MPR unless specifically allowed by Attachment B of the advertisement)	Firm employed by	Type of license and discipline meeting MPR/ certification & number (Ex: PE # - Civil)	State of license	License / certification expiration date
1	Richard R. Shread	Shread-Kuyrkendall & Assoc.	P.E. 18983-Civil	LA	9/30/2024
2	Richard R. Shread	Shread-Kuyrkendall & Assoc.	P.E. 18983-Civil	LA	9/30/2024
3	Ripley W. “Gary” McClure	Shread-Kuyrkendall & Assoc.	P.E. 24035-Civil	LA	9/30/2024
3	John P. Raymond	Shread-Kuyrkendall & Assoc.	P.E. 27988-Civil	LA	9/30/2024
3	Nicola D. Gill	Shread-Kuyrkendall & Assoc.	P.E. 32914-Civil	LA	3/31/2025
4	Ralph Burgess	Civil Design & Construction, Inc.	P.L.S. 5040-Survey	LA	9/30/2024
4	Chris Ballard	Civil Design & Construction, Inc.	P.L.S. 5033-Survey	LA	9/30/2024
5	Sheelagh Brin Ferlito, PE, PTOE	Vectura Consulting Services, LLC	PE.0025383-Civil	LA	9/30/2023
5	Laurence Lambert, PE, PTOE, PTP	Vectura Consulting Services, LLC	PE.0029901-Civil	LA	3/31/2024
5	Reece Rodrigue, PE, PTOE, RSP1	Vectura Consulting Services, LLC	PE. 0042074-Civil	LA	3/31/2024
5	Kristen Gahagan Farrington, PE, PTOE, RSP1	Vectura Consulting Services, LLC	PE. 0042785-Civil	LA	3/31/2025

(Add rows as needed)


16. Staff Experience:

Résumés shall be provided for all prime and sub-consultant personnel listed in Sections 14 and/or 15 of the proposal. Résumés of personnel not identified in Section 14 or Section 15 of the proposal should not be included and will not be evaluated. Résumés should be **limited to 2 pages per person**. Any certificates required by the advertisement are to be placed in Section 20.

Firm employed by: Shread-Kuyrkendall & Associates, Inc.					
Name	Richard R. Shread, P.E., P.L.S.		Years of relevant experience with this employer		34
Title	PRINCIPAL		Years of relevant experience with other employer(s)		14
Degree(s) / Years / Specialization		B.S. / 1974 / Civil Engineering MBA / 1979 / Business Admin			
Active registration number / state / expiration date		18983 / LA / September 30, 2024 PLS. No. 4695 / LA / September 30, 2024			
Year registered	1980/1993	Discipline	Civil Engineering / Land Surveyor		
Contract role(s) / brief description of responsibilities		Mr. Shread, principal managing officer, is responsible for overall financial, personnel and policy management. In addition, he shares responsibility for business development and continues to serve as Principal-in-Charge for contract administration on specific projects. Mr. Shread's role will be Principal-in-charge.			
		Meets MPR 1 & 2			
Experience dates (mm/yy–mm/yy)	Experience and qualifications relevant to the proposed contract; <i>i.e.</i> , “designed drainage”, “designed girders”, “designed intersection”, etc. Experience dates should cover the years of experience specified in the applicable MPR(s).				
05/13-04/22	H.002825 / Nicholson Drive (LA 30) Brightside Lane to Gourrier Ave (Stage 1): East Baton Rouge – As principal, Mr. Shread was responsible for ensuring the development of design alternatives in addition to the preparation of a Line and Grade Study and an Environmental Assessment was in accordance with the National Environmental Policy Act (NEPA), the Federal Highway Administration (FHWA), and Louisiana Department of Transportation and Development (LADOTD). This project consisted of an environmental analysis, evaluation, and documentation of the socio-economic and environmental impacts of three (3) alternatives as well as a no-build alternative. The existing feature and location consist of a 2-lane roadway with shoulders on Nicholson Drive (LA 30) from approximately 500 feet north of West Lee Drive/Brightside Lane to 400 feet south of Gourrier Avenue. The objective was to provide detailed planning and environmental analysis that result in the documentation of an environmental decision. This project had safety improvements such as eliminating left turns along the corridor utilizing access management.				
05/17-05/19	H.012306 / Stage 0 Study / LA 42: Highland Road at Pecue Lane: East Baton Rouge Parish – As principal, Mr. Shread was responsible for ensuring that the finished Stage 0 Study met the requirements and needs of the area. He was involved with local and state agencies to determine the needs and requirements. The preliminary purpose of the study was to assess and identify alternatives that would address safety concerns at the intersection of LA 42 (Highland Road) and Pecue Lane.				


08/17-05/18 Cont'd.	H.012353.1 / Stage 0 Study / LA 8: Sabine River to US 171: <i>Vernon Parish</i> – As principal, Mr. Shread was responsible insuring that the finished Stage 0 Study met the requirements and needs of the area. He was involved with local and state agencies to determine the long term planning needs and requirements. The purpose of the study was to assess and identify alternative project concepts that would address existing and future roadway traffic, safety conditions, and access management strategies along LA 8.
8/10-1/15	H.003107 / French Branch Bridge – West Pearl River Bridge (I-10/I-12/I-59): <i>St. Tammany Parish</i> – This project included the pavement preservation of the I-10/I-12/I-59 interchange. The improvements and repairs included rubblization, pavement replacement, and overlay for cross slope correction. Mr. Shread served as Principal-in-Charge of this project. This was a pavement preservation/restoration Project.
6/17-On Hold	H.011923 / Hooper Rd Roundabout at Sullivan Rd (LA 408 at LA 3034): <i>East Baton Rouge Parish</i> – As principal, Mr. Shread is overseeing that Shread-Kuyrkendall & Associates is designing project plans for the implementation of a multi-lane roundabout with right turn slip lanes at the intersection at Hooper Rd (LA 408) at Sullivan Rd (LA 3034) in Central. The roundabout is being designed in conjunction with planned improvements to both Hooper and Sullivan Roads to improve safety and operation of the intersection.
04/14-Present	H.004435 / LA 3241 (LA 36 to LA 435): <i>St. Tammany Parish</i> – Currently in the construction phase. This project consists of approximately eight (8) miles of a new alignment in St. Tammany Parish. This new roadway is a four-lane rural arterial freeway (roadway classification RA-3).
11/07-12/14	H.009064, H.009987, H.009717, H.009712 et. al./ LADOTD Submerged Roads Program (Paths to Progress) (Phase A and Phase B): <i>Multiple Parishes</i> – Mr. Shread served as Project Engineer and Principal-in-Charge for the repair of urban roadways damaged during Hurricane Katrina. Recommended repairs for 25+ urban streets in Orleans, Jefferson, and St. Bernard Parishes. Identification of base failures, recommended repairs, development of typical sections, sequence of construction and quantities. These roadways were pavement preservation/restoration projects.
10/12 – Present	H.009266 / I-10 (LA 73 to LA 30): <i>Ascension Parish</i> – Our firm was contracted to provide topographic survey services and preliminary and final roadway and bridge design services to widen I-10 from a 4-lane freeway section to a 6-lane freeway section. The roadway section is approximately 4.5 miles long. The bridge design services include the widening or replacement of the overpasses at LA 73, LA 429, and LA 30, as well as the bridges at Bayou Smith. Mr. Shread serves as principal, overseeing implementation of the design for this project.
10/10 - Present	H.013579, H.003047, & H.012290 / Pecue Lane / I-10 Interchange: <i>East Baton Rouge Parish</i> – Mr. Shread served as Principal-in-Charge for this new interchange located at Pecue Lane and I-10. The project was ultimately broken into three separate phases and design plans to facilitate federal redistribution funding requirements, and the design team was challenged with an accelerated schedule as a result. This project includes a Diverging Diamond Interchange with full eastbound and westbound on and off ramps on I-10 and widens Pecue Lane to six lanes with a connector to Rieger Road.

16. Staff Experience:

Firm employed by: Shread-Kuyrkendall & Associates, Inc.					
Name	Ripley "Gary" W. McClure, P.E.		Years of relevant experience with this employer		31
Title	PRINCIPAL/ENGINEERING SUPERVISOR		Years of relevant experience with other employer(s)		8
Degree(s) / Years / Specialization		B.S. / 1982 / Civil Engineering			
Active registration number / state / expiration date		24035 / LA / September 30, 2024			
Year registered	1988/1994	Discipline	Civil Engineering / Environmental Engineering		
Contract role(s) / brief description of responsibilities		Mr. McClure's role will be Engineering Supervisor and responsible for QA/QC			Meets MPR 3
Experience dates (mm/yy-mm/yy)	Experience and qualifications relevant to the proposed contract; i.e., "designed drainage", "designed girders", "designed intersection", etc. Experience dates should cover the years of experience specified in the applicable MPR(s).				
06/20-Present	H.012588, H.012169, H.012587/ I-10 (Atchafalaya Basin Bridge to LA 415): <i>West Baton Rouge and Iberville Parishes-</i> Mr. McClure was project engineer for these improvements which involved the overlay and raising of the grade by 8". The asphalt paving was tapered at bridges to allow for smooth transitions. DOTD design guidelines were followed to bring the interstate up to the guideline standards. Fill was used on fore slopes to tie in and match the new 8" overlay. Guardrail was replaced using MASH special details. Existing cable barrier was removed and replaced closer to the shoulder to improve maintenance. Underdrains and cross drains were modified as needed. These roadways were pavement preservation/restoration projects.				
09/21-On Hold	H.011706.5 St. Mary Parish Safety Improvements: Design of roadway connector roads between Rosebud St. and Lockley St., Lockley St. and Orphan's Home Rd., and Haven's St. and Newman St. in the Town of Baldwin, St. Mary Parish, Louisiana. This will allow for the closure of the at-grade railroad crossings at Lockley St., Orphan's Home Rd., and Haven St.				
05/13-04/22	H.002825 / Nicholson Drive (LA 30) Brightside Lane to Gourrier Ave (Stage 1): <i>East Baton Rouge</i> – Mr. McClure served as supervising engineer for this Stage 1 Environmental Study to widen Nicholson Drive from Brightside to Gourrier. Mr. McClure was responsible for the review and QA/QC for the development of design alternatives in addition to the preparation of a Line and Grade Study and an Environmental Assessment was in accordance with the National Environmental Policy Act (NEPA), the Federal Highway Administration (FHWA), and Louisiana Department of Transportation and Development (LADOTD). This project consisted of an environmental analysis, evaluation, and documentation of the socio-economic and environmental impacts of three (3) alternatives as well as a no-build alternative. This project had safety improvements such as eliminating left turns along the corridor utilizing access management.				
8/10-1/15	H.003107 / French Branch Bridge – West Pearl River Bridge (I-10/I-12/I-59): <i>St. Tammany Parish</i> – This project included the pavement preservation of the I-10/I-12/I-59 interchange. The improvements and repairs included rubblization, pavement replacement, and overlay for cross slope correction. Mr. McClure served as Lead Design Engineer of this project. This was a pavement preservation/restoration Project.				


04/14-Present	H.004435 / LA 3241 (LA 36 to LA 435): <i>St. Tammany Parish</i> – Currently in the construction phase. This project consists of approximately eight (8) miles of a new alignment in St. Tammany Parish. This new roadway is a four-lane rural arterial freeway (roadway classification RA-3).
02/04- 11/09	H.007154, H.007152, H.002303 / Central Thruway: <i>East Baton Rouge Parish</i> – This project involved the design and construction of a 4-lane divided thruway for 5.2 miles on a new alignment including seven bridges. Also included in the scope of this project was a corridor study, an environmental assessment, topographic surveys, right-of-way maps and property surveys. Mr. McClure served as project manager from the start of the project until its completion.
10/10 – Present	H.013579, H.003047, & H.012290 / Pecue Lane / I-10 Interchange: <i>East Baton Rouge Parish</i> – Mr. McClure served as supervisor and bridge design engineer for Louisiana’s first Diverging Diamond Interchange (DDI) . The project was ultimately broken into three separate phases and design plans to facilitate federal redistribution funding requirements, and the design team was challenged with an accelerated schedule as a result. The DDI includes full eastbound and westbound on and off ramps on I-10 and widens Pecue Lane to six lanes with a connector to Rieger Road. To accommodate the ramps, widening of I-10 was necessary. A Final Level 4 TMP was required for this project. A rolling roadblock was used for demolition and girder placement.
10/12-Present	H.009266 / I-10 (LA 73 to LA 30): <i>Ascension Parish</i> –This project involves the widening of approximately 4.5 miles of Interstate 10 from LA 73 to LA 30. Project scope includes widening the interstate from two lanes in each direction to three lanes in each direction. This project had been on hold due to funding but has recently been fully funded with design underway. Phased construction of bridges at the LA 73 interchange with I-10 requires diversion crossovers and ramp modifications.
03/21-Present	20-CS-HC-0015 / Hennessey Blvd. – Perkins Rd. Connector Railroad Bridge: <i>East Baton Rouge Parish</i> – Presently, an existing at grade rail crossing with two (2) tracks. EBR has contracted with SKA to build an underpass of the roadway beneath the existing railroad. This project involves a steel girder railroad bridge overpass of an arterial road in Baton Rouge. This bridge will be constructed with the rail track remaining live which requires significant shoring with temporary sheeting, waler, and rakers to build one track at a time. Steel girders are the design preference by KCS with a concrete deck and ballast for the railway which is being designed by Mr. McClure.

16. Staff Experience:

Firm employed by: Shread-Kuyrkendall & Associates, Inc.					
Name	John P. Raymond, P.E.		Years of relevant experience with this employer		30
Title	SENIOR PROJECT ENGINEER /DESIGNER		Years of relevant experience with other employer(s)		0
Degree(s) / Years / Specialization		B.S. / 1992 / Civil Engineering			
Active registration number / state / expiration date		27988 / LA / September 30, 2024			
Year registered	1998	Discipline	Civil Engineering		
Contract role(s) / brief description of responsibilities		Mr. Raymond's role will be Roadway Design and Project Manager.			Meets MPR 3
Experience dates (mm/yy-mm/yy)	Experience and qualifications relevant to the proposed contract; i.e., “designed drainage”, “designed girders”, “designed intersection”, etc. Experience dates should cover the years of experience specified in the applicable MPR(s).				
06/18-Present	H.001799 / LA 531 Overpass: Webster Parish – This project has been completed and is ready for construction. This project involved plans for roundabouts at the interstate ramp termini and the corresponding roadway tie-ins for the LA 531 bridge replacement. The project is approximately 0.3 miles long along LA 531. Roundabouts will be constructed at the I-20 entrance/exit ramp intersections with LA 531 both to the north and south of the LA 531 overpass. Mr. Raymond served as project manager and road design engineer for this project.				
10/12-Present	H.009266 / I-10 (LA 73 to LA 30): Ascension Parish Mr. Raymond is managing and designing the roadway work for LADOTD for the widening of approximately 4.5 miles of Interstate 10 from LA 73 to LA 30. Project scope includes widening the interstate from two lanes in each direction to three lanes in each direction. Responsibilities include project management, geometric and hydraulic design, sequence of construction, earthwork, and tabulation of quantities. This project had been on hold due to funding but has recently been fully funded with design underway.				
04/14-Present	H.004435 / LA 3241 (LA 36 to LA 435): St. Tammany Parish – Currently in the construction phase. Mr. Raymond is managing and designing the roadway work for LADOTD for approximately eight miles of a new alignment in St. Tammany Parish. This new roadway is a four-lane rural arterial freeway (roadway classification RA-3). Responsibilities include project management, geometric and hydraulic design, sequence of construction, design of superelevation, earthwork, and tabulation of quantities.				
10/06 – 08/07	258-31-0015 & 258-33-0006 / Burbank Drive / LA 42 (Bluebonnet to Highland): East Baton Rouge Parish – Mr. Raymond designed and managed addition of two new lanes of rural highway and urban connecting intersections for DOTD and the Baton Rouge Green Light Plan. Designed urban and rural drainage, horizontal and vertical alignments, superelevation, geometrics, joint layouts, graphical grades, sequence of construction, earthwork and quantities.				
10/10-Present	H.013579, H.003047, & H.012290 / Pecue Lane / I-10 Interchange: East Baton Rouge Parish – Mr. Raymond served as project manager and lead design engineer for Louisiana's first Diverging Diamond Interchange (DDI). Mr. Raymond led a team of seven local firms to provide Preliminary and Final plans for this high-profile project which included City-Parish, LADOTD, and Federal involvement and funding. The project was ultimately broken into three separate phases and design plans to facilitate federal redistribution funding requirements, and the design team was challenged with an accelerated schedule as a result. The				

	DDI includes full eastbound and westbound on and off ramps on I-10 and widens Pecue Lane to six lanes with a connector to Rieger Road.
8/10-1/15	H.003107 / French Branch Bridge – West Pearl River Bridge (I-10/I-12/I-59): <i>St. Tammany Parish</i> – This project included the pavement preservation of the I-10/I-12/I-59 interchange. The improvements and repairs included rubblization, pavement replacement, and overlay for cross slope correction. Mr. Raymond assisted in the design of this project. This was a pavement preservation/restoration project.
04/10- 06/11	H.007152 / Central Thruway Paving (Frenchtown Road to Greenwell Springs Road): <i>East Baton Rouge Parish</i> – Mr. Raymond designed subproject for Central Thruway which involved implementation of pavement over existing earthwork project previously let. Plan preparation for pavement placement, geometrics, joint layouts, earthwork, and quantities.
02/09- 11/10	H.002303 / LA 37 @ Central Thruway: <i>East Baton Rouge Parish</i> – Mr. Raymond designed urban intersection and roadway improvements (UA-2) for LADOTD and the Baton Rouge Green Light Plan. Designed urban drainage, horizontal and vertical alignments, geometrics, joint layouts, graphical grades, sequence of construction, earthwork, and quantities.
11/07-12/14	H.009064, H.009987, H.009717, H.009712 et. al./ LADOTD Submerged Roads Program (Paths to Progress) (Phase A and Phase B): <i>Multiple Parishes</i> – Mr. Raymond designed and managed the repair of urban roadways damaged during Hurricane Katrina. Recommended repairs for 25+ urban streets in Orleans, Jefferson, and St. Bernard Parishes. Identification of base failures, recommended repairs, development of typical sections, sequence of construction and quantities. These roadways were pavement preservation/restoration projects.
10/07- 01/10	258-32-0022 / Essen Lane (LA 3064 at Interstate 10): <i>East Baton Rouge Parish</i> – Mr. Raymond designed and managed urban intersection improvements (UA-2) for LADOTD and the Baton Rouge Green Light Plan. Designed geometry to implement dual left-turn lanes on Essen Lane and additional I-10 ramp lanes. Designed urban drainage, horizontal and vertical alignments, geometrics, joint layouts, graphical grades, sequence of construction, earthwork, and quantities. This project is very similar to pavement preservation projects in that the roadway was widened along with pavement replacement.
10/06- 08/07	258-31-0015 & 258-33-0006 / Burbank Drive / LA 42 (Bluebonnet to Highland): <i>East Baton Rouge Parish</i> – Mr. Raymond designed and managed addition of two new lanes of rural highway and urban connecting intersections for LADOTD and the Baton Rouge Green Light Plan. Designed urban and rural drainage, horizontal and vertical alignments, superelevation, geometrics, joint layouts, graphical grades, sequence of construction, earthwork, and quantities.

16. Staff Experience:

Firm employed by Shread Kuyrkendall & Associates, Inc.					
Name	Niccola D. Gill, P.E.		Years of relevant experience with this employer		20
Title	Senior Design Engineer		Years of relevant experience with other employer(s)		0
Degree(s) / Years / Specialization		B.S. / 2002 / Civil Engineering			
Active registration number / state / expiration date		32914 / LA / March 31, 2025			
Year registered	2007	Discipline	Civil Engineering		
Contract role(s) / brief description of responsibilities		Ms. Gill's role will be Stage 0, Feasibility Studies/Reports, & Roadway Design. She will also serve as Project Manager, as needed. She is NEPA Certified (NHI Course No. 142005) .			
Experience dates (mm/yy–mm/yy)	Experience and qualifications relevant to the proposed contract; <i>i.e.</i> , “designed drainage”, “designed girders”, “designed intersection”, etc. Experience dates should cover the time specified in the applicable MPR(s).				
Stage 0 Studies / Feasibility Studies / Roadway Design					
05/13–Present	H.002825 / Nicholson Drive (LA 30) Brightside Lane to Gourrier Ave (Stage 1): <i>East Baton Rouge</i> – As project engineer, Ms. Gill was responsible for the development of design alternatives in addition to the preparation of a Line and Grade Study and an Environmental Assessment was in accordance with the National Environmental Policy Act (NEPA), the Federal Highway Administration (FHWA), and Louisiana Department of Transportation and Development (LADOTD). This project consisted of an environmental analysis, evaluation, and documentation of the socio-economic and environmental impacts of three (3) alternatives as well as a no-build alternative. This project had safety improvements such as eliminating left turns along the corridor utilizing access management.				
05/17 –05/19	H.012306 / Stage 0 Study / LA 42: Highland Road at Pecue Lane: <i>East Baton Rouge Parish</i> – As project engineer, Ms. Gill was responsible for overseeing the development of the design alternatives that meet the requirement and needs of the project. She met with local and state agencies to determine needs and requirements. After developing a purpose and need, Ms. Gill developed alternatives that were acceptable to the community. Ms. Gill was responsible for the compilation of the Feasibility Study Report. The preliminary purpose of the study was to assess and identify alternatives that would address safety concerns at the intersection of LA 42 (Highland Road) and Pecue Lane.				
08/17 – 05/18	H.012353.1 / Stage 0 Study / LA 8: Sabine River to US 171: <i>Vernon Parish</i> – As project engineer, Ms. Gill was responsible for overseeing the development of the design alternatives that met the requirements and needs of the area. She met with local and state agencies to determine long term planning needs and requirements. After developing a purpose and need, Ms. Gill developed alternatives that were acceptable to the community. Ms. Gill was responsible for the compilation of the Feasibility Study Report. The purpose of the study was to assess and identify alternative project concepts that would address existing and future roadway traffic, safety conditions, and access management strategies along LA 8.				
06/10 – 07/11	701-65-1404 / Stage 0 Study / LA 447 and I-12 Interchange: <i>Livingston Parish</i> – As project engineer, Ms. Gill evaluated the capacity and safety limitations of LA 447 from Buddy Ellis Road to the Wal-Mart/Winn Dixie signalized intersection just				

	north of Pendarvis Road and offered alternatives for making improvements to the route. Included in these limits is the LA 447 interchange with I-12.
09/09 – 11/10	700-52-0191 / Stage 0 Study / US 190: LA 1089 (Mandeville) to US 11 (Slidell): <i>St. Tammany Parish</i> – As project engineer, Ms. Gill was responsible for overseeing the development of improvements to US 190 that meet the needs of area residents. Ms. Gill was responsible for all meetings with the general public and state and local officials. She was also responsible for the development of the Stage 0 Feasibility Report/Document.
12/08 – 11/09	700-55-0118 / Stage 0 Study / Replacement of the Houma Tunnel: <i>Terrebonne Parish</i> – As project engineer, Ms. Gill was responsible for developing design alternatives that met the requirements of the area. She met with the South Central Planning & Development Commission to determine long term planning needs and requirements. After developing purpose and need, Ms. Gill developed alternatives that are acceptable to the community. Ms. Gill was responsible for the compilation of the Feasibility Report.
09/08 – 12/09	701-65-1057 / Stage 0 Study / US 171 Realignment (DeRidder Bypass): <i>Beauregard and Vernon Parishes</i> – As project engineer, Ms. Gill coordinated all meetings with the state and local officials. As head of the design team, Ms. Gill was responsible for alternative routes which were submitted to the public. The location of the bypass was in an environmentally sensitive as well as a physically sensitive area of Beauregard Parish. As a result, Ms. Gill worked closely with residents and officials to minimize impact to the area.
09/19-Present	H.010155 / US 90: Rail Spur Removal SE of LA 85: <i>Iberia Parish</i> – Ms. Gill is the design engineer for this project which consists of preliminary and final plans for roadway and structure improvements at the existing at grade railroad crossing at US 90 in Iberia Parish. The existing railroad crossing will be replaced with an access tunnel beneath the mainline and frontage roads. The proposed tunnel will consist of a culvert structure placed at the existing ground level. Embankment will be required to raise the profile grade line of US 90 and the frontage roads to allow for the culvert structure to pass underneath.
10/12 - Present	H.009266 / I-10 (LA 73 to LA 30): <i>Ascension Parish</i> – Ms. Gill is bridge design engineer for this project consisting of a bridge and roadway project that is to be widened from four lanes to six lanes. This project has 8 girder span bridges with column and pile bents configurations. Bridge evaluation and rating was performed followed by recommendations made to the DOTD Bridge Design Section to either widen or replace the existing bridges. Ms. Gill designed girders, spans, and column bents.

16. Staff Experience:

Firm employed by: Shread-Kuyrkendall & Associates, Inc.			
Name	Andrew D. Shread P.E., P.L.S.		Years of relevant experience with this employer
Title	Professional Engineer Professional Land Surveyor		Years of relevant experience with other employer(s)
Degree(s) / Years / Specialization	B.S. / 2007 / Civil Engineering		
Active registration number / state / expiration date	P.E. 40351/ LA/ September 30, 2024 P.L.S. 5087/ LA/ September 30, 2024		
Year registered	2015, 2012	Discipline	Civil Engineering, Land Surveying
Contract role(s) / brief description of responsibilities	Mr. Shread's role will be Road Design		
Experience dates (mm/yy–mm/yy)	Experience and qualifications relevant to the proposed contract; <i>i.e.</i> , “designed drainage”, “designed girders”, “designed intersection”, etc. Experience dates should cover the years of experience specified in the applicable MPR(s).		
09/21-Present	H.011706 Baldwin Railroad Crossing Safety Improvements: St. Mary Parish – This project is currently on hold due to utility conflicts. This project involves designing a new roadway parallel to the railroad and will eliminate crossing conflict points in an effort to improve safety. The project is approximately 0.47 miles long. Mr. Shread served as the project manager and road designer for this project. Mr. Shread was involved in the geometric design, hydraulic design, quantities, and sequence of construction of the project.		
09/21-Present	H.011706 Baldwin Railroad Crossing Safety Improvements: St. Mary Parish – This project is currently on hold due to utility conflicts. This project involves designing a new roadway parallel to the railroad and will eliminate crossing conflict points in an effort to improve safety. The project is approximately 0.47 miles long. Mr. Shread served as the project manager and road designer for this project. Mr. Shread was involved in the geometric design, hydraulic design, quantities, and sequence of construction of the project.		
04/14-Present	H.004435/ LA 3241: LA 36 TO LA 435: Mr. Shread performed the field survey, boundary survey, right of way maps, and the geometrics for the new construction project, LA 3241. The project is new construction of a 4-lane median separated, rural arterial roadway.		
12/2019-Present	MA-17-02/ RODDY ROAD WIDENING: US 61 TO LA 935: Mr. Shread performed the topographic survey for the Roddy Road widening project. Mr. Shread also established geometric baselines the project. The project was a reconstruction of the existing roadway that widened the existing section to current design standards.		
01/2020-Present	MA-18-08/ HENRY ROAD @ LA 930 ROUNDABOUT: Mr. Shread provided road design assistance for the Henry Road-LA 930 roundabout project. Mr. Shread's responsibilities included project geometrics and hydraulic design along with coordination between two other intersecting roadway projects. Mr. Shread also completed the right of way maps for the project. The project was a single lane Roundabout to replace a 4-way stop intersection.		
04/2021-08/2022	H.014051/ LAKEWOOD DR. RECONSTRUCTION: The Lakewood Dr. reconstruction is the reconstruction of an urban minor collector. Mr. Shread performed the survey for the project. Mr. Shread also assisted with the drainage analysis and design. The purpose was to investigate observed insufficiencies in the subsurface drainage system along the Lakewood Dr.		

	corridor. The study used LADOTD HYDRWIN programs to confirm the capabilities of the existing drainage system along Lakewood Dr.
10/10-Present	H.013579, H.003047, & H.012290 / Pecue Lane / I-10 Interchange: <i>East Baton Rouge Parish</i> – Mr. Shread served as survey project manager and right of way professional land surveyor for Louisiana’s first Diverging Diamond Interchange (DDI). Mr. Shread completed the survey for the LA DOTD standards for topographic and right of way surveys. The project was ultimately broken into three separate phases and design plans to facilitate federal redistribution funding requirements. The DDI includes full eastbound and westbound on and off ramps on I-10 and widens Pecue Lane to six lanes with a connector to Rieger Road.
11/20-Present	Port of South Louisiana Road and Parking Area Improvements- Mr. Shread performed the topographic survey and design for several roadways and parking area improvements located at the Port of South Louisiana Globalplex facility. Mr. Shread also managed the construction administration for the projects that have been completed thus far. This project, although not a LA DOTD project, was done to the LA DOTD’s 2016 Standards and Specifications for Roads and Bridges.
11/07-12/14	H.009064, H.009987, H.009717, H.009712 et. al./ LADOTD Submerged Roads Program (Paths to Progress) (Phase A and Phase B): <i>Multiple Parishes</i> – Mr. Shread assisted the professional engineers in the repair of urban roadways damaged during Hurricane Katrina. Identified repairs for 25+ urban streets in Orleans, Jefferson, and St. Bernard Parishes. The field work included identification of base failures, recommended repairs, development of typical sections, sequence of construction and quantities.

16. Staff Experience:

Firm employed by: Shread-Kuyrkendall & Associates, Inc.			
Name	Garrett Gilbert E.I.	Years of relevant experience with this employer	3
Title	Engineer Intern	Years of relevant experience with other employer(s)	1
Degree(s) / Years / Specialization	B.S. / 2018 / Civil Engineering		
Active registration number / state / expiration date	34007 / LA / September 30, 2023		
Year registered	2019	Discipline	Civil Engineering Intern
Contract role(s) / brief description of responsibilities	Mr. Gilbert's role will be Roadway Design.		
Experience dates (mm/yy–mm/yy)	Experience and qualifications relevant to the proposed contract; <i>i.e.</i> , “designed drainage”, “designed girders”, “designed intersection”, etc. Experience dates should cover the years of experience specified in the applicable MPR(s).		
06/2019-Present	H.003047/ Pecue Lane/ I-10 Interchange (PHASE 3): Mr. Gilbert performed the quantity estimation and cost estimation for the Pecue Lane DDI Interchange project. The project was the addition of an DDI interstate interchange at Pecue Ln. and I-10.		
09/2019-03/2022	H.004435/ LA 3241: LA 36 TO LA 435: Mr. Gilbert performed the quantity and cost estimation for the new construction project of LA 3241. Mr. Gilbert designed the erosion control and signing for the project. The project is new construction of a 4-lane median separated, rural arterial roadway.		
12/2019-Present	MA-17-02/ RODDY ROAD WIDENING: US 61 TO LA 935: Mr. Gilbert performed the quantity and cost estimation for the Roddy Road widening project. Mr. Gilbert also performed the signing and erosion control for the project. The project was a reconstruction of the existing roadway that widened the existing section to current design standards.		
01/2020-Present	MA-18-08/ HENRY ROAD @ LA 930 ROUNDABOUT: Mr. Gilbert performed the quantity and cost estimation for the Henry Road RAB project. Mr. Gilbert also performed the drainage design and signing for the project. The project was a single lane RAB to replace a 4-way stop intersection.		
04/2020-04/2022	H.001799/ LA 531 OVERPASS: The LA 531 Overpass project was the replacement of a standard interstate interchange with two RABs. Mr. Gilbert performed the quantity and cost estimation. Mr. Gilbert performed the joint layout, drainage design, signing, and erosion control for the project. Mr. Gilbert assisted with sequencing of the project specifically designing the detour roadways.		
07/2020-Present	H.012588/H.012169/H.012587 I:10 OVERLAYS ATCH BASIN BRIDGE TO W END OF LA 415: These are three separate overlay projects that follow sequentially along I:10. The project intention is to overlay the existing pavement by 8” over existing structure, using transitions to meet tie-ins at project limits and bridges. Many of the projects are adjusting existing conditions to meet design standards. Mr. Gilbert managed all parts of plan creation under P.E. supervision. This includes adjustments to drainage, road, striping, earthwork, guardrail, sequence of construction, and cable barriers. OpenRoads was used moderately through the projects in attempt to prepare for the eventual switch to the program for DOTD projects.		
04/2021-08/2022	H.014051/ LAKEWOOD DR. RECONSTRUCTION: The Lakewood Dr. reconstruction is the reconstruction of an urban minor collector. Mr. Gilbert performed the quantity and cost estimation for the project. Mr. Gilbert also performed a drainage study in a separate contract with St. Charles Parish. The purpose was to investigate observed insufficiencies in the subsurface drainage system along the Lakewood Dr. corridor. The study used LADOTD HYDRWIN programs to inform sufficiency of the existing drainage system on Lakewood Dr.		

08/2021-Present	20-CP-HC-0015/ HENNESSEY BOULEVARD – PERKINS ROAD CONNECTOR DESIGN STUDY: The project is the adjustment of Hennessey Blvd. to allow for emergency access to Our Lady of the Lake Hospital from the southern approach. Currently the southern approach to the hospital can be obstructed by the railroad that runs East West and is located south of the hospital. The only way to avoid the potential obstruction posed by the R/R is to go over with a roadway bridge, or under using a R/R bridge. Mr. Gilbert performed preliminary vertical and horizontal alignment design, geometric design (multiple intersections). Final plan design is beginning, and Mr. Gilbert has performed drainage design for the project and geometric design.
05/2021-Present	MA-20-01/ LA 73 TO BLUFF ROAD (LA 928) CONNECTOR : The Bluff connector project is a new construction project for a connector road between LA 73 and Bluff Road. Mr. Gilbert handled vertical alignment and drainage design for the project. Mr. Gilbert also handled quantity and cost estimation for the project. A substantial portion of the project was designed using OpenRoads. This work in OpenRoads was also used to perform an inhouse OpenRoads tutorial presented by Mr. Gilbert.
05/2017-08/2017, 05/2018- 08/2018, 01/2019-06/2019	Mississippi Department of Transportation: Brookhaven Construction Office / Carthage Construction Office / Whitfield Construction Office: Mr. Gilbert interned with MDOT for two summers and was a full-time employee after graduation for five months. Mr. Gilbert worked for various MDOT construction offices which work to ensure MDOT projects are constructed to state standards and handles appropriate payment for construction. Mr. Gilbert began in inspection roles, ensuring contractors performed tasks to proper standards and quantities were recorded for payment purposes. Towards the end of his employment with MDOT Mr. Gilbert was being trained to manage projects. Mr. Gilbert spent most of his time with MDOT in the field, overseeing reconstruction, new construction, bridge construction and all-encompassing work related to these types of state transportation projects.

16. Staff Experience:

Firm employed by		Civil Design & Construction, Inc. (CD&C)		
Name	Karla E. Weston, PE		Years of relevant experience with this employer	18
Title	President		Years of relevant experience with other employer(s)	6
Degree(s) / Years / Specialization			Bachelor of Science / 1999 / Civil Engineering	
Active registration number / state / expiration date			31010 / Louisiana / March 31, 2024	
Year registered	2004	Discipline	Civil Engineer	
Contract role(s) / brief description of responsibilities			Mrs. Weston will oversee the firms' role as a sub-consultant and make sure the work is completed to LADOTD standards.	
Experience dates (mm/yy–mm/yy)		Experience and qualifications relevant to the proposed contract; <i>i.e.</i> , “designed drainage”, “designed girders”, “designed intersection”, etc. Experience dates should cover the years of experience specified in the applicable MPR(s).		
02/16-09/19		<u>H.003047 Pecue Lane/I-10 Interchange, Baton Rouge, LA:</u> Mrs. Weston's served as Principal-in-Charge for the firm's role as a sub-consult for the engineering design services of the West Bound on Ramp to I-10, the West Bound Off Ramp from I-10, the extension to Rieger Road and Pecue Lane Extension. She has worked to oversee the firms design, coordinate with the prime consultant and government agencies.		
12/13 – 10/19		<u>H.02960 Gramercy Bridge, St. James Parish, LA:</u> Mrs. Weston served as Principal-in-Charge for the firm's role as a subconsultant for the engineering design elements of the plans including Hydraulic Analysis and Design, Typical Sections, and Graphical Grades for the project		
02/14 - 02/15		<u>H.010620 I-49 Design Build, Lafayette, LA:</u> Mrs. Weston provided QA/QC review for the Roadway Design Plans on this Design-Build Project for part of the I-49 South Corridor.		
05/13 – 05/14		<u>H.009288.5 LA 1 Railroad Bridge at DOW, WBR Parish, LA:</u> Mrs. Weston served as Principal-in-Charge for the firm's role as a sub-consult for the engineering design elements of the plans including Hydraulic Analysis and Design, Typical Sections, and Graphical Grades for the project. She has worked to oversee the firms design, coordinate with the prime consultant and government agencies.		
01/06 – 12/12		<u>EBR City/parish Project No. 06-CS-HC-0018, Fairchild-Badley Roadway, EBR Parish, LA:</u> Mrs. Weston served as Principal in Charge for this project that was approx. 1.25 miles in length along Fairchild-Badley Road and also included approximately 600 linear feet of Elm Grove Garden Dr. CD&C designed the upgrade to the existing narrow roadway to a typical section of 2-11' lands with a 2' barrier curb and gutter, and a 6' adjacent sidewalk. This included the design of a new sub-surface drainage system throughout the length of the project as well.		
03/12 – 07/12		<u>H.009104.5 - Sunshine Bridge Phase 2:</u> Ms. Weston served as Project Manager and Engineer for CD&C's portion of this Bridge Rehab Retainer Contract project which included the Traffic Management plans for the project. CD&C provided the Traffic Control design plans including detour maps of local road network for the repairs and widening to the Sunshine Bridge.		
05/11 – 04/12		<u>Red River – Jackson Street Bridge, Alexandria, LA:</u> Ms. Weston served as Project Manager and Engineer for CD&C's portion of this Bridge Rehab Retainer Contract project which included the Traffic Management plans for the project. CD&C provided the Traffic Control design plans including detour maps of local road network for the replacement of the Jackson Street Bridge over the Red River.		
06/12 – 10/12		<u>H.009986 – Paths 2 Progress. Jefferson, Orleans, Plaquemines, St. Bernard and St. Tammany Parishes – Group 33</u> Ms. Weston served as the Principal-in-charge/Project Manager for this roadway rehabilitation project of roads in Jefferson Parish. This included		

	field reconnaissance to determine severity of inundated roadways due to Hurricane Katrina, preparation and detailing of roadway rehabilitation plans, typical sections, providing quantity calculations, etc.
12/11 – 4/12	<u>H.005902.5 - Consulting Services for the Permanent Repair to Federal Aid Eligible Roads as a Result of Damage due to Hurricane Katrina in 2005. Jefferson, Orleans, Plaquemines, St. Bernard and St. Tammany Parishes – Group 29</u> Ms. Weston served as the Principal-in-charge/Project Manager for this project which included survey, field reconnaissance to determine severity of inundated roadways due to Hurricane Katrina in the City of New Orleans, preparation and detailing of roadway rehabilitation plans, typical sections, providing quantity calculations, etc.
01/06 – 07/06	<u>Picardy Avenue Extension–City/Parish of East Baton Rouge:</u> Mrs. Weston served as Principal-in-Charge for this extension of Picardy Avenue, connecting Bluebonnet Blvd. with I-10 West. Duties included project layout and design as wells as subsurface drainage design for approximately ½ mile.

16. Staff Experience:

Résumés shall be provided for all prime and sub-consultant personnel listed in Sections 14 and/or 15 of the proposal. Résumés of personnel not identified in Section 14 or Section 15 of the proposal should not be included and will not be evaluated. Résumés should be **limited to 2 pages per person**. Any certificates required by the advertisement are to be placed in Section 20.

Firm employed by		Civil Design & Construction, Inc. (CD&C)		
Name	Ralph Burgess, PLS		Years of relevant experience with this employer	12
Title	Principal Land Surveyor		Years of relevant experience with other employer(s)	12
Degree(s) / Years / Specialization			BS / 2004 / Industrial Design & Supervision, Southeastern LA University	
Active registration number / state / expiration date			5040 / Louisiana – September 30, 2024	
Year registered	2010	Discipline	Land Surveyor	
Contract role(s) / brief description of responsibilities.			Mr. Burgess serves as the Survey Manager for this project. He will work to oversee the project progress stays on schedule, aide in both crew coordination and office production, and provide final QC on the firms’ deliverable to the Prime Consultant. Mr. Burgess has an extensive background in providing topographic surveys for LADOTD in accordance with Location and Survey policies and procedures. He has overseen projects utilizing traditional means and methods of collecting data as well as those that include the use of 3D Terrestrial Scanning.	
Experience dates (mm/yy–mm/yy)	Experience and qualifications relevant to the proposed contract; <i>i.e.</i> , “designed drainage”, “designed girders”, “designed intersection”, etc. Experience dates should cover the years of specified in the applicable MPR(s).			
07/18 – On-Going	<u>Plank Rd Realignment, Baton Rouge, LA:</u> Mr. Burgess served as the Survey Manager on this project. CD&C was a sub-consultant on this project and was responsible for topographic surveying and ROW mapping for the realignment of Plank Rd. for Baton Rouge Metro Airport. This project includes 2 phases of relocations and ROW mapping. CD&C is providing full topography ROW mapping services for both phases.			
09/21 – 03/22	<u>H.014747 Southern University Ravine Protection, East Baton Rouge Parish:</u> Mr. Burgess was the Survey Manager for this project. CD&C as a sub-consultant on this project was responsible for topographic survey of the sites at Southern University The topographic data for this project was collected both traditionally and utilizing 3D Scanning. Mr. Burgess worked with SUE sub-consultant, TBS, as well as CD&C crews to obtain and incorporate all utility data as well.			
08/21 – On-Going	<u>H.011833.5 St. Mary Street Sidewalks; Scott, LA:</u> Mr. Burgess was the Survey Manager for this project. CD&C completed a topographic along this route. The survey utilized 3D Terrestrial Scanning of all hard surfaces and traditional methods for all other features. CD&C SUE personnel worked to coordinate the collection for all the utility information and location such that survey crews could collect data and incorporate for the submittal up to QLD Level B however an official SUE submittal was not required of this project. Final submittal will be in accordance with latest LADOTD Location and Survey standards.			
7/17-12/18	<u>H.010960.5-2, LA 30 Roundabout at Tanger I-10, Ascension Parish, LA:</u> Mr. Burgess served as Survey Manager for the project. Duties included meeting with LADOTD & Cardno, Inc for utility locations, coordination of crews and 3D terrestrial scanning crew along with office personnel, coordination. Special duties were merging of two state projects with project survey for final submittal to combine all projects together.			
03/22 – 09/22	<u>H.010960.5-2 Roundabouts at LA 182, Lafayette, LA:</u> Mr. Burgess served as Survey Manager for the project. CD&C completed a topographic along this route. The survey utilized 3D Terrestrial Scanning of all hard surfaces and traditional methods for all other features.			

	CD&C SUE personnel worked to coordinate the collection for all the utility information and location such that survey crews could collect data and incorporate for the submittal up to QLD Level B however an official SUE submittal was not required of this project. Final submittal was in accordance with latest LADOTD Location and Survey standards.
07/20 – 04/21	<u>H.001352.5 and H.002273.5 Comite River Diversion Bridge at LA 67, LA 19 and LA 19 Railroad Bridge, East Baton Rouge Parish:</u> Mr. Burgess was the Survey Manager for this project. CD&C as a sub-consultant on this project was responsible for topographic surveying the LA 67 and LA 19 sites of the Comite River Diversion project. This included merging of data from a previous survey on one portion of the site and field verifications of that data. The topographic data for this project was collected traditionally.
01/18-01/20	<u>H.004100 I-10: LA 415 to Essen Lane on I-10 and I-12, West and East Baton Rouge, LA:</u> . Burgess was the surveying Manager for this project. CD&C as a sub-consultant on this project is responsible for topographic surveying the portion of I-10 in West Baton Rouge Parish beginning at the start of the project limits to a point just before the approach of the I-10 Bridge and the limits of the project along LA 415 including work on Tributaries of the Intercoastal Canal. This work included using 3D Scanning for the bridge at I-10 bridge @ LA 415 as well as scanning every 500' for control verification and incorporation of the Mobile Lidar for the I-10 pavement.
7/17-12/18	<u>H.010960.5-2, LA 30 Roundabout at Tanger I-10, Ascension Parish, LA:</u> Mr. Burgess served as Survey Manager for the project. Duties included meeting with LADOTD & Cardno, Inc for utility locations, coordination of crews and 3D terrestrial scanning crew along with office personnel, coordination. Special duties were merging of two state projects with project survey for final submittal to combine all projects together.
01/16-08/16	<u>H.005733.5 US 190 Superstreet, St. Tammany Parish, LA:</u> Mr. Burgess served as Survey Manager for the project. Duties included complete topographic survey and drainage map for this project including all utility coordination. The survey began at the intersection of US 190 and Holiday Square Frontage Road. From this point, the survey proceeded in a northerly direction along US 190 for approximately 2.9 miles to a point that is 700 feet South of Intersection of US 190 and E. Boston St. in Covington, LA. This project also included work in the Abita River and utilized 3D Terrestrial Scanning for the main route.
10/15-12/18	<u>H.003184.5 I-10 Texas State Line –East of Coone Gully, Calcasieu Parish, LA:</u> Mr. Burgess served as Survey Manager for the project. Duties included meeting with LADOTD, coordination of traditional crews and 3D terrestrial scanning crew, coordination of utility companies on the project, review and verification of drainage crossing I10, merging of existing topographic survey of bridges from LADOTD and final review of all survey data for submittals
02/14-12/17	<u>H.010620 I-49 Design-Build (US 90, Albertson's Parkway to Ambassador Caffery) Lafayette, LA:</u> Mr. Burgess served as the Survey Manager for the project. Duties included meeting with LADOTD, and all consultants on the team, coordination of both traditional crews and 3D terrestrial scanning crew, established existing ROW and provided existing ROW mapping for LADOTD.
08/16-On-Going	<u>H.011235 I-49 South at Verot School Road, Lafayette, LA:</u> Mr. Burgess served as the Survey Manager for the project. Duties included meeting with LADOTD, and all consultants on the team, coordination of both traditional crews and 3D terrestrial scanning crew, coordination of survey crews with Cardno, Inc, utility locations on the project, met and review right of entry with landowners for project, review of drainage map, merging of existing topographic survey of the I-49 Connector project from LADOTD with current survey of project, and final review of all survey data. CD&C is also providing complete ROW mapping on this project including property surveys and final ROW maps.
02/21 – 07/22	<u>H.013956 LA 961 Bridge at Beamon Rd. Bayou Maringouin, Pointe Coupee Parish, LA:</u> Mr. Burgess was the Survey Manager for this bridge replacement project. CD&C provided topographic survey as well as property surveys and ROW mapping.
02/21 – 07/22	<u>H.013958 Carpenters Bridge Rd. Whiskey Chitto Creek:</u> Mr. Burgess was the Survey Manager for this bridge replacement project. CD&C provided topographic survey as well as property surveys and ROW mapping.

16. Staff Experience:

Résumés shall be provided for all prime and sub-consultant personnel listed in Sections 14 and/or 15 of the proposal. Résumés of personnel not identified in Section 14 or Section 15 of the proposal should not be included and will not be evaluated. Résumés should be **limited to 2 pages per person**. Any certificates required by the advertisement are to be placed in Section 20.

Firm employed by		Civil Design & Construction, Inc. (CD&C)		
Name	Chris Ballard, PLS		Years of relevant experience with this employer	8
Title	Survey Project Manager		Years of relevant experience with other employer(s)	19
Degree(s) / Years / Specialization			BS / 2004 / Biological Science / Southeastern LA University	
Active registration number / state / expiration date			5033 / Louisiana – September 30, 2022	
Year registered	2010	Discipline	Land Surveyor	
Contract role(s) / brief description of responsibilities.			Mr. Ballard serve as the Survey Project Manager for this project. He will work to oversee the project progress stays on schedule, aide in both crew coordination and office production, and provide final QC on the firms’ deliverable to the Prime Consultant. Mr. Burgess has an extensive background in providing topographic surveys for LADOTD in accordance with Location and Survey policies and procedures. He has overseen projects utilizing traditional means and methods of collecting data as well as those that include the use of 3D Terrestrial Scanning.	
Experience dates (mm/yy–mm/yy)	Experience and qualifications relevant to the proposed contract; <i>i.e.</i> , “designed drainage”, “designed girders”, “designed intersection”, etc. Experience dates should cover the years of specified in the applicable MPR(s).			
09/01/18-01/20	H.004100 I-10: LA 415 to Essen Lane on I-10 and I-12, West and East Baton Rouge, LA: Mr. Ballard is the Surveying Project Manager for this project. CD&C as a sub-consultant on this project is responsible for topographic surveying the portion of I-10 in West Baton Rouge Parish beginning at the start of the project limits to a point just before the approach of the I-10 Bridge and the limits of the project along LA 415 including work on Tributaries of the Intercoastal Canal. This work included using 3D Scanning for the bridge at I-10 bridge @ LA 415 as well as scanning every 500’ for control verification and incorporation of the Mobile Lidar for the I-10 pavement.			
04/17-07/17	H.010006.5-3 LA 58 Petit Caillou Bridge Rehabilitation (Sarah Bridge), Terrebonne Parish, LA: Mr. Ballard served as the firms Survey Project Manager on this project which included a complete topographic survey, utility coordination, channel cross sections, and the scanning of the existing vertical lift bridge for the design of its repairs/replacement. Project included data collection of the topography via traditional means and methods along with 3D terrestrial scanning and hydrographic surveying.			
02/19-09/19	Bridge Replacements in East Feliciana Parish, Rural East Feliciana Parish, LA: Mr. Ballard is serving Survey Project Manager for this project for East Feliciana Parish Police Jury. It includes the replacement of 2 bridges which were damaged from flooding and the repairs to many rural roadways throughout the parish. These projects are being funded thru FEMA and all documentation has to be in accordance with FEMA’s policies and procedures.			

01/17-12/17	<u>East Baton Rouge Parish Bridges, East Baton Rouge Parish, LA:</u> In 2017, CD&C has performed topographic surveys for at least 4 Bridge Replacement Projects throughout East Baton Rouge Parish. Mr. Ballard served as Survey Project Manager on each of these projects which included cross-sectioning and tracing the channel at each location. These included bridges over Dawson Creek, Claycut Bayou, Copper Mill Bayou, and Cypress Bayou.
10/16 - 11/16	<u>H.012728.5 LA 443: Tangi River Bridge Replacement, Tangipahoa Parish, LA:</u> Mr. Ballard served as the Project Manager for this Project. Among the duties performed for the project were review of the crew work conditions, review & processing of the survey data, verification, and review of final submittal. CD&C completed a topographic survey which included all utilities with depths, all drainage, all building information including finish floor elevations, and all super/substructure of the bridge over the Tangipahoa River. Additional information regarding the river was located by traditional means upstream and downstream for the engineer's design of the new bridge. To utilize data collection of the failed bridge, 3D Terrestrial Scanning was incorporated in conjunction with traditional means to complete the topographic survey. Due to the nature of the project being an Emergency Bridge replacement all staff worked on this project non-stop until field work was completed in less than 3 weeks.
09/17 -09/17	<u>H.012650.5-1 District 62 Bridges, Livingston and Tangipahoa Parishes, LA:</u> Mr. Ballard served as a Survey Project Manager for this project which included 5 bridge sites in District 62. In addition to all of the existing data for the bridge and roadway at each site, each channel was cross-sectioned both upstream and downstream of the bridge. These included bridges over the US 190 Bridge over Gray's creek, 2 bridges on LA 442 both crossing East Hog Branch, LA 1063 over the Natalbany River, and US 51 over Ponchatoula Creek. Several of these bridges including the US190 one was surveyed utilizing 3D Terrestrial Scanning .
07/18 – On-Going	<u>Plank Rd Realignment, Baton Rouge, LA:</u> Mr. Ballard served as the Survey Project Manager on this project. CD&C was a sub-consultant on this project and was responsible for topographic surveying and ROW mapping for the realignment of Plank Rd. for Baton Rouge Metro Airport. This project includes 2 phases of relocations and ROW mapping. CD&C is providing full topography ROW mapping services for both phases.
10/15 - 12/18	<u>H.003184.5 I-10 Texas State Line – East of Coone Gully, Calcasieu Parish, LA:</u> Mr. Ballard served as the Survey Project Manager on this project which is a 6-lane widening of I-10. Duties performed on this project included the review of the survey information from crew, verification of project delivery schedule, processing of data and final review of submittal of project. 3D Terrestrial Scanning was used in conjunction with traditional means and methods for the completion of this project.
08/16-On-Going	<u>H.011235 I-49 South at Verot School Road, Lafayette, LA:</u> Mr. Ballard served as a Survey PM on this project. Duties included aiding in the coordination of field crews for both topographic survey and property surveys for ROW mapping, QC review of data for submittals. CD&C is also providing complete ROW mapping on this project including property surveys and final ROW maps.
10/15 - 01/16	<u>H.011773 Hanks Dr/Landis Drive Pedestrian Improvements, East Baton Rouge Parish, LA:</u> Mr. Ballard served as the Survey Project Manager on this project that included a topographic survey and establishment of the ROW for Hanks Dr. for installation of new sidewalk.
06/11 - 09/13	<u>260-01-0028, H.002372 LA 42 Widening and Improvements, Ascension Parish, LA:</u> Mr. Ballard worked as a PLS on this project which included boundary and topography, establishing the existing ROW and acquisition of additional ROW.
07/17 - 12/18	<u>H.010960.5-2, LA 30 Roundabout at Tanger I-10, Ascension Parish, LA:</u> Mr. Ballard served as the Survey Project Manager on this project that includes a complete topo survey, utility coordination and drainage, along with finish floor elevations of all buildings that fall within the survey limits. Project included data collection of the topography via traditional means and methods along with 3D terrestrial scanning .

16. Staff Experience:

Résumés shall be provided for all prime and sub-consultant personnel listed in Sections 14 and/or 15 of the proposal. Résumés of personnel not identified in Section 14 or Section 15 of the proposal should not be included and will not be evaluated. Résumés should be **limited to 2 pages per person**. Any certificates required by the advertisement are to be placed in Section 20.

Firm employed by		Civil Design & Construction, Inc. (CD&C)		
Name	Madison Mills, PLS		Years of relevant experience with this employer	1+
Title	Professional Land Surveyor		Years of relevant experience with other employer(s)	4
Degree(s) / Years / Specialization			BS / 2016 / Civil Engineering	
Active registration number / state / expiration date			PLS 5293/LA/03/31/2025	
Year registered	11/15/2022	Discipline	Professional Land Surveyor	
Contract role(s) / brief description of responsibilities.			Mr. Mills joined CD&C in 2021 as a Land Surveying Intern and has recently been licensed as a Professional Land Surveyor. He serves as a Survey Technician and assistant PM for CD&C working to manage field crews, process field crew data, and finalize deliverables.	
Experience dates (mm/yy–mm/yy)	Experience and qualifications relevant to the proposed contract; <i>i.e.</i> , “designed drainage”, “designed girders”, “designed intersection”, etc. Experience dates should cover the years of specified in the applicable MPR(s).			
08/22 – On-Going	4400017091 Louisiana Watershed Initiative Region 5 – Task Order 3: Mr. Mills is working as a Survey PM this Louisiana Watershed Initiative project. He has been responsible for managing crews, processing field data, creating punch-lists, working with utilities, and complete the final deliverables to the client. CD&C is a sub-consultant on this project.			
01/22 – 11/22	4400017091 Louisiana Watershed Initiative Region 5 – Task Order 2: Mr. Mills is working as a Survey PM this Louisiana Watershed Initiative project. He has been responsible for managing crews, processing field data, creating punch-lists, working with utilities, and complete the final deliverables to the client. CD&C is a sub-consultant on this project.			
09/21 – 03/22	H.014747 Southern University Ravine Protection, East Baton Rouge Parish: Mr. Mills served as a Survey Technician for this project. CD&C as a sub-consultant on this project was responsible for topographic survey of the sites at Southern University The topographic data for this project was collected both traditionally and utilizing 3D Scanning.			
08/21 – On-Going	H.011833.5 St. Mary Street Sidewalks; Scott, LA: Mr. Mills served as a Survey Tech for this project. CD&C completed a topographic along this route. The survey utilized 3D Terrestrial Scanning of all hard surfaces and traditional methods for all other features. CD&C SUE personnel worked to coordinate the collection for all the utility information and location such that survey crews could collect data and incorporate for the submittal up to QLD Level B however an official SUE submittal was not required of this project. Final submittal will be in accordance with latest LADOTD Location and Survey standards.			

03/22 – 09/22	<u>H.010960.5-2 Roundabouts at LA 182, Lafayette, LA:</u> Mr. Mills served as a Survey Tech for the project. CD&C completed a topographic along this route. The survey utilized 3D Terrestrial Scanning of all hard surfaces and traditional methods for all other features. CD&C SUE personnel worked to coordinate the collection for all the utility information and location such that survey crews could collect data and incorporate for the submittal up to QLD Level B however an official SUE submittal was not required of this project. Final submittal was in accordance with latest LADOTD Location and Survey standards.
02/21 – 07/22	<u>H.013958 Carpenters Bridge Rd. Whiskey Chitto Creek:</u> Mr. Mills worked as a LSI on this project. He has helped manage crews, processed field data, created punch-lists, worked with utilities, and helped complete the final deliverables to the client. He also worked on property surveys and ROW mapping.
02/21 – 07/22	<u>H.013955 LA 961 Bride at Sandy Creek, West Feliciana Parish, LA :</u> Mr. Mills worked as a LSI on this project. He has helped manage crews, processed field data, created punch-lists, worked with utilities, and helped complete the final deliverables to the client. He also worked on property surveys and ROW mapping.
02/21 – 07/22	<u>H.013956 LA 961 Bridge at Beamon Rd. Bayou Maringouin, Pointe Coupee Parish, LA:</u> Mr. Mills worked as a LSI on this project. He has helped manage crews, processed field data, created punch-lists, worked with utilities, and helped complete the final deliverables to the client. He also worked on property surveys and ROW mapping.
07/21 – 11/21	<u>H.009290.5 Safe Routes to Schools – LSU Sidewalk Improvement near LSU Lab School, Baton Rouge, LA:</u> Mr. Mills worked as a LSI on this project. He has helped manage crews, processed field data, created punch-lists, worked with utilities, and helped complete the final deliverables to the client.
02/21 – 05/21	<u>H.010108 Safe Routes to Schools – Independence Sidewalks, Baton Rouge, LA:</u> Mr. Mills worked as a LSI on this project. He has helped manage crews, processed field data, created punch-lists, worked with utilities, and helped complete the final deliverables to the client.
07/21 – 12/21	<u>H.0014560.5 LA 94 Vermillion River, St. Martin Parish, LA:</u> Mr. Mills worked as a LSI on this project. He has helped manage crews, processed field data, created punch-lists, worked with utilities, and helped complete the final deliverables to the client.

16. Staff Experience:

Résumés shall be provided for all prime and sub-consultant personnel listed in Sections 14 and/or 15 of the proposal. Résumés of personnel not identified in Section 14 or Section 15 of the proposal should not be included and will not be evaluated. Résumés should be **limited to 2 pages per person**. Any certificates required by the advertisement are to be placed in Section 20.

Firm employed by		Civil Design & Construction, Inc. (CD&C)		
Name	Bradley Jacobs, EI		Years of relevant experience with this employer	1
Title	Engineering Intern		Years of relevant experience with other employer(s)	9
Degree(s) / Years / Specialization			BS / 2015 / Civil Engineering	
Active registration number / state / expiration date			No. 0032456 / Louisiana / 09/30/2023	
Year registered	06/08/2015	Discipline	Engineering Intern	
Contract role(s) / brief description of responsibilities			Mr. Jacobs will process field crew data and finalize deliverables.	
Experience dates (mm/yy–mm/yy)		Experience and qualifications relevant to the proposed contract, <i>i.e.</i> , “designed drainage”, “designed girders”, “designed intersection”, etc. Experience dates should cover the years of specified in the applicable MPR(s).		
08/22 – On-Going		4400017091 Louisiana Watershed Initiative Region 5 – Task Order 3: Mr. Jacobs is working as a Survey Technician this Louisiana Watershed Initiative project. He has been responsible for processing field data and creating punch-lists for field crews. CD&C is a sub-consultant on this project.		
01/22 – 11/22		4400017091 Louisiana Watershed Initiative Region 5 – Task Order 2: Mr. Jacobs is working as a Survey Technician this Louisiana Watershed Initiative project. He has been responsible for processing field data and creating punch-lists for field crews. CD&C is a sub-consultant on this project.		
01/15 – 05/15		<u>Albany Annex</u> - Worked on the boundary survey for extending the town limits of Albany, Louisiana. I went to the courthouse and did title research for the properties that were obtained for the annex. I set the new boundary lines for the new town limits. I also drew the map showing the boundary of the properties that were obtained.		
06/15 – 06/19		<u>Pecue Lane</u> - Worked on Right of Way maps and the Traverse Control Sketch. For the Right of Way maps, I set where the monuments will be in the office. I also calculated the bearings and distances between each right of way monument. I also wrote the legal descriptions for the Right of Way and verified that it matches the maps. I also created the control sketch based off the traverse. All drawings were created up to DOTD Standards.		
06/15 – 07/15		<u>Essen Lane Control</u> - Worked on Right of Way maps in the office and helped set monuments in the field. I set the points for all the right of way monuments in the office and then went to the field to assist the crews in staking out and setting the monuments 2021 Bellacosa Residential Subdivision - Generate Point file for the survey crew to stakeout the property corners for each lot within the subdivision.		
04/21 – 05/21		<u>Jefferson and Corporate Interchange Survey</u> - Created the GPS control sketch that shows the traverse for the survey.		
06/2021		<u>Pollard Branch</u> - Wrote the legal descriptions for three different tracts. The legal descriptions reflected the overall boundary survey maps. Topographic Surveys		
06/14 – 07/14		<u>I-12 to Bush</u> – Worked as a rodman. We cut cross sections every 100 feet for road improvements and did a topographic survey using total stations.		

16. Staff Experience:

Résumés shall be provided for all prime and sub-consultant personnel listed in Sections 14 and/or 15 of the proposal. Résumés of personnel not identified in Section 14 or Section 15 of the proposal should not be included and will not be evaluated. Résumés should be **limited to 2 pages per person**. Any certificates required by the advertisement are to be placed in Section 20.

Firm employed by		Design Civil & Construction, Inc. (CD&C)		
Name	Trent Norris		Years of relevant experience with this employer	9
Title	Senior Technician		Years of relevant experience with other employer(s)	0
Degree(s) / Years / Specialization				
Active registration number / state / expiration date			NSPS Certified Survey Technician, Level I Boundary Certificate No.: 0418-5963 ATSSA Traffic Control Supervisor, Technician & Flagger	
Year registered		Discipline		
Contract role(s) / brief description of responsibilities			Mr. Norris serves as the firm’s 3D Scanning Technician who will aide in field data collection as well as process all 3D scan data in the office and assist in any other processing to complete the submittal.	
Experience dates (mm/yy–mm/yy)	Experience and qualifications relevant to the proposed contract; <i>i.e.</i> , “designed drainage”, “designed girders”, “designed intersection”, etc. Experience dates should cover the years of specified in the applicable MPR(s).			
10/20 – 01/21	<u>H014302 US 165 Lighting, Monroe, LA:</u> Mr.Norris served as the lead Survey Technician on this project. CD&C was a sub-consultant on this project and was responsible for topographic surveying of US 165 south of Monroe for a highway lighting improvement. The topographic data for this project was collected both traditionally and with the use of 3D Terrestrial Scanning.			
01/18 – 01/20	<u>H.004100 I-10: LA 415 to Essen Lane on I-10 and I-12, West and East Baton Rouge, LA:</u> Mr. Norris was the #3D Scanning Technician for this project. CD&C as a sub-consultant on this project is responsible for topographic surveying the portion of I-10 in West Baton Rouge Parish beginning at the start of the project limits to a point just before the approach of the I-10 Bridge and the limits of the project along LA 415.			
07/17 – 12/18	<u>H.010960.5-2, LA 30 Roundabout at Tanger I-10, Ascension Parish, LA:</u> Mr. Norris served as the firm’s 3D Scanning Tech on this project by working with the scan crew in the field, post processing the scans, and extracting all of the necessary topographic data from them thru TopoDot to put into InRoads.			
04/17 – 07/17	<u>H.010006.5-3 LA 58 Petit Caillou Bridge Rehabilitation (Sarah Bridge), Terrebonne Parish, LA:</u> Mr. Norris served as the firm’s 3D Scanning Tech on this project by working with the scan crew in the field, post processing the scans, and extracting all of the necessary topographic data from them thru TopoDot to put into InRoads.			
08/16 – 01/18	<u>H.011235 I-49 Verot School Road, Lafayette, LA:</u> Mr. Norris served as the firm’s 3D Scanning Tech on this project by working with the scan crew in the field, post processing the scans, and extracting all of the necessary topographic data from them thru TopoDot to put into InRoads.			
10/16 – 10/16	<u>H.012728.5 LA 443 Emergency Bridge Replacement, Tangipahoa Parish, LA:</u> Mr. Norris served as the firm’s 3D Scanning Tech on this project by working with the scan crew in the field, post processing the scans, and extracting all of the necessary topographic data from them thru TopoDot to put into InRoads.			
10/15 – 12/18	<u>H.003184.5 I-10 TX State Line-E of Coone Gully, Calcasieu Parish, LA:</u> Mr. Norris served as the firm’s 3D Scanning Tech on this project by working with the scan crew in the field, post processing the scans, and extracting all of the necessary topographic data from them thru TopoDot to put into InRoads.			
01/16 – 07/16	<u>H.005733.5 US 190 Superstreet, St. Tammany Parish, LA:</u> Mr. Norris served as the firm’s 3D Scanning Tech on this project by working with the scan crew in the field, post processing the scans, and extracting all of the necessary topographic data from them thru TopoDot to put into InRoads.			

16. Staff Experience:

Résumés shall be provided for all prime and sub-consultant personnel listed in Sections 14 and/or 15 of the proposal. Résumés of personnel not identified in Section 14 or Section 15 of the proposal should not be included and will not be evaluated. Résumés should be **limited to 2 pages per person**. Any certificates required by the advertisement are to be placed in Section 20.

Firm employed by		Civil Design & Construction, Inc. (CD&C)		
Name	Scott Benton		Years of experience with this firm/employer	6
Title	Senior Technician		Years of experience with other firm(s)/employer(s)	5
Degree(s) / Years / Specialization				
Active registration number / state / expiration date			ATSSA Traffic Control Supervisor, Technician & Flagger	
Year registered		Discipline		
Contract role(s) / brief description of responsibilities			Mr. Benton serves as a Senior Technician specializing in 3D Terrestrial Scanning, processing, and extraction.	
Experience dates (mm/yy–mm/yy)	Experience and qualifications relevant to the proposed contract; <i>i.e.</i> , “designed drainage”, “designed girders”, “designed intersection”, etc. Experience dates should cover the years of specified in the applicable MPR(s).			
10/20 – 01/21	<u>H014302 US 165 Lighting, Monroe, LA:</u> Mr. Benton served as the firm’s lead 3D Scanning Technician on this lighting project. CD&C was a sub-consultant on this project and was responsible for topographic surveying of US 165 south of Monroe for a highway lighting improvement. The topographic data for this project was collected both traditionally and with the use of 3D Terrestrial Scanning.			
12/19 – 01/2020	<u>H.004100 I-10: LA 415 to Essen Lane on I-10 and I-12, West and East Baton Rouge, LA:</u> Mr. Benton served as a 3D Scanning Technician for this project. CD&C as a sub-consultant on this project is responsible for topographic surveying the portion of I-10 in West Baton Rouge Parish beginning at the start of the project limits to a point just before the approach of the I-10 Bridge and the limits of the project along LA 415.			
03/14 – 06/14	<u>H.008369 Cleo Road Roundabout, St. Tammany Parish, LA:</u> Mr. Benton served as a Senior Technician on this project processing survey field data. CD&C was responsible for the topographic survey that began approximately 2400 ft. NW of intersection of I-59 and US Hwy 1090 and ended approximately 1000 ft. NW of intersection of I-59 and US Hwy 1090. The survey also included 500 ft. of Cleo Road and 175 ft. of Avenue D.			
05/13 – 07/13	<u>H.009288 LA 1 Railroad Bridge at DOW, West Baton Rouge, LA:</u> Mr. Benton served as a Survey Crew Instrument Man and later as a technician on this project processing survey field data. The intent is to create a grade separation at the intersection of LA 1 and the R/R spur for DOW. CD&C is performing all of the topographic survey for this project including utility coordination and R/R coordination and permits so that CD&C can survey the spur and parallel line.			
02/13 – 06/13	<u>H.005693 LA 447, Walker, LA:</u> Mr. Benton served as a Survey Crew Instrument Man and later as a technician on this project processing survey field data. CD&C’s responsibilities included all field work, utility coordination, review of existing survey data provided by LADOTD and all office work to produce the final product; this includes merging of supplied survey from LADOTD and survey by CD&C. CD&C also performed the tie-in of the new survey to the existing survey provided by LADOTD to produce an overall deliverable to be utilized in this design.			
10/14 – 12/14	<u>H.011088.5 West Prien Lake, Lake Charles, LA:</u> Mr. Benton served as Survey technician on this project processing survey field data. This project was to provide topographic survey for a new route to be constructed. Topographic survey and DTM was required along the proposed alignment including all utilities and all drainage with the survey limits.			

07/14 – 10/15	<u>H.010319.5 I-110 North St. to Plank Road, Baton Rouge, LA:</u> Mr. Benton served as the firm's 3D Scanning Tech on this project by working with the scan crew in the field, post processing the scans, and extracting necessary topographic data from them thru TopoDot to put into InRoads.
---------------	--

16. Staff Experience:

Résumés shall be provided for all prime and sub-consultant personnel listed in Sections 14 and/or 15 of the proposal. Résumés of personnel not identified in Section 14 or Section 15 of the proposal should not be included and will not be evaluated. Résumés should be **limited to 2 pages per person**. Any certificates required by the advertisement are to be placed in Section 20.

Firm employed by		Civil Design & Construction, Inc. (CD&C)	
Name	Philip Dupree	Years of relevant experience with this employer	11
Title	Survey Party Chief	Years of relevant experience with other employer(s)	30
Degree(s) / Years / Specialization			
Active registration number / state / expiration date		NSPS Certified Survey Technician, Level III, Boundary Cert. No. 0799-1106 Nationwide; ATSSA Certified as Registered Flagger ATSSA Certified Traffic Control Tech & Traffic Control Supervisor	
Year registered		Discipline	
Contract role(s) / brief description of responsibilities		Mr. Dupree is the Senior Survey Party chief who will work to oversee a crew as well as aide in coordinating all crews with Survey PM to ensure field work is being completed timely and accurately.	
Experience dates (mm/yy–mm/yy)	Experience and qualifications relevant to the proposed contract, <i>i.e.</i> , “designed drainage”, “designed girders”, “designed intersection”, etc. Experience dates should cover the time specified in the applicable MPR(s).		
07/20 – 04/21	<u>H.001352.5 and H.002273.5 Comite River Diversion Bridge at LA 67, LA 19 and LA 19 Railroad Bridge, East Baton Rouge Parish:</u> r. Dupree was the Senior Party Chief & Field Coordinator for this project. CD&C as a sub-consultant on this project was responsible for topographic surveying the LA 67 and LA 19 sites of the Comite River Diversion project. The topographic data for this project was collected traditionally.		
01/18-02/2020	<u>H.004100 I-10: LA 415 to Essen Lane on I-10 and I-12, West and East Baton Rouge, LA:</u> Mr. Dupree is the Survey Party Chief for this project. CD&C as a sub-consultant on this project is responsible for topographic surveying the portion of I-10 in West Baton Rouge Parish beginning at the start of the project limits to a point just before the approach of the I-10 Bridge and the limits of the project along LA 415.		
07/17-12/2018	<u>H.010960.5-2, LA 30 Roundabout at Tanger I-10, Ascension Parish, LA:</u> Mr. Dupree is serving as Field coordinator on this project by working specifically to set the control on the job and overseeing field crews as they work to complete the topography.		
10/15-12/2018	<u>H.011235 I-49 South at Verot School Road, Lafayette, LA:</u> Mr. Dupree served as Field coordinator on this project. He resurrected the original control set on the project and oversaw the checking of it. Mr. Dupree was the field coordinator with the R/R and also the SUE contractor on the project. He oversaw all field crews and ensured that the project was completed accurately and timely.		
01/16-08/2016	<u>H.005733.5 US 190 Superstreet, St. Tammany Parish, LA:</u> Mr. Dupree served as Field coordinator on this urban roadway topography project that included 3D scanning in addition to traditional topography. He oversaw the daily progress of both traditional field crews and scan crews and completed the project accurately and on schedule.		
10/16-11/2016	<u>H.012728.5 LA 443: Tangi River Bridge Replacement, Tangipahoa Parish, LA:</u> Mr. Dupree served as Field coordinator on this project. CD&C completed a topographic survey which included all utilities with depths, all drainage, all building information including finish floor elevations, and all super/substructure of the bridge over the Tangipahoa River. Additional information regarding the river was located by traditional means upstream and downstream for the engineer’s design of the new bridge. To utilize data collection of the failed bridge, 3D Terrestrial Scanning was incorporated in conjunction with traditional means to complete the topographic survey.		

07/14/10/2015	<u>H.010319.5 I-110 North St. to Plank Road, Baton Rouge, LA:</u> Mr. Dupree served as Field coordinator on this heavily traveled Interstate project that included 3D scanning in addition to traditional topography. He oversaw the daily progress of both traditional field crews and scan crews and completed the project accurately and on schedule. He also coordinated with the district and state police to oversee the rolling lane closure that was required to obtain the drainage invert data.
05/13-07/13	<u>H.009288 LA 1 Railroad Bridge at DOW, West Baton Rouge, LA:</u> Mr. Dupree served as Senior Party Chief for this project located in West Baton Rouge Parish. The intent is to create a grade separation at the intersection of LA 1 and the R/R spur for DOW. CD&C is performing all of the topographic survey for this project including utility coordination and R/R coordination and permits so that CD&C can survey the spur and parallel line.
10/14-12/14	<u>H.011088.5 West Prien Lake, Lake Charles, LA:</u> Mr. Dupree served as the Senior Party Chief for this project working to collect all field data as required by the project. This project was to provide topographic survey for a new route to be constructed. Topographic survey and DTM was required along the proposed alignment including all utilities and all drainage with the survey limits.
02/14-03/17	<u>H.010620 I-49 Design Build:</u> Mr. Dupree served as the Senior Party Chief for this project working to collect all field data as required by the project. CD&C also produced ROW maps for the project. Mr. Dupree also was the lead Party Chief for the property surveys on this project.

16. Staff Experience:

Résumés shall be provided for all prime and sub-consultant personnel listed in Sections 14 and/or 15 of the proposal. Résumés of personnel not identified in Section 14 or Section 15 of the proposal should not be included and will not be evaluated. Résumés should be **limited to 2 pages per person**. Any certificates required by the advertisement are to be placed in Section 20.

Firm employed by		Civil Design & Construction, Inc. (CD&C)	
Name	Jason Stoehr	Years of relevant experience with this employer	5
Title	Survey Party Chief	Years of relevant experience with other employer(s)	0
Degree(s) / Years / Specialization			
Active registration number / state / expiration date		ATSSA Traffic Control Technician, Flagger	
Year registered		Discipline	
Contract role(s) / brief description of responsibilities		Mr. Stoehr will serve as a Survey Party Chief managing a crew to collect topographic data in the field in accordance with LADOTD Location and Survey means and methods.	
Experience dates (mm/yy–mm/yy)	Experience and qualifications relevant to the proposed contract; <i>i.e.</i> , “designed drainage”, “designed girders”, “designed intersection”, etc. Experience dates should cover the time specified in the applicable MPR(s).		
08/22 – On-Going	<u>4400017091 Louisiana Watershed Initiative Region 5 – Task Order 3:</u> Mr. Stoehr is working as a Party Chief on this Louisiana Watershed Initiative project. He has been responsible for collecting topographic data at various bridge locations that will go into the watershed model for this area. CD&C is a sub-consultant on this project.		
01/22 – 11/22	<u>4400017091 Louisiana Watershed Initiative Region 5 – Task Order 2:</u> Mr. Stoehr worked as Party Chief on this Louisiana Watershed Initiative project. He has been responsible for collecting topographic data at various bridge locations that will go into the watershed model for this area. CD&C is a sub-consultant on this project.		
07/20 – 04/21	<u>H.001352.5 and H.002273.5 Comite River Diversion Bridge at LA 67, LA 19 and LA 19 Railroad Bridge, East Baton Rouge Parish:</u> Mr. Stoehr was a Party Chief on this project. CD&C as a sub-consultant on this project was responsible for topographic surveying the LA 67 and LA 19 sites of the Comite River Diversion project. The topographic data for this project was collected traditionally.		
01/18-01/2020	<u>H.004100 I-10: LA 415 to Essen Lane on I-10 and I-12, West and East Baton Rouge, LA:</u> Mr. Stoehr is the Survey Party Chief for this project. CD&C as a sub-consultant on this project is responsible for topographic surveying the portion of I-10 in West Baton Rouge Parish beginning at the start of the project limits to a point just before the approach of the I-10 Bridge and the limits of the project along LA 415.		
07/17-12/2018	<u>H.010960.5-2, LA 30 Roundabouts at Tanger I-10, Ascension Parish, LA:</u> Mr. Stoehr served as one of the Survey Party Chiefs on this project by managing a crew in the collecting of topographic data in the field utilizing LADOTD Field Codes.		
08/16-01/2018	<u>H.011235 I-49 Verot School Road, Lafayette, LA:</u> Mr. Stoehr served as one of the Survey Party Chiefs on this project by managing a crew in the collecting of topographic data in the field utilizing LADOTD Field Codes.		
02/19 - 09/19	<u>Bridge Replacements in East Feliciana Parish, Rural East Feliciana Parish, LA:</u> Mr. Stoehr served as a Jr. Party Chief this project for East Feliciana Parish Police Jury. It includes the replacement of 2 bridges which were damaged from flooding and the repairs to many rural roadways throughout the parish. These projects are being funded thru FEMA and all documentation has to be in accordance with FEMA’s policies and procedures.		
7/17 – 12/18	<u>H.003184.5 I-10 Texas State Line East of Coone Gully:</u> Mr. Stoehr served as an instrument man on this project by aiding the crew in the collecting of topographic data in the field utilizing LADOTD Field Codes.		

16. Staff Experience:

Résumés shall be provided for all prime and sub-consultant personnel listed in Sections 14 and/or 15 of the proposal. Résumés of personnel not identified in Section 14 or Section 15 of the proposal should not be included and will not be evaluated. Résumés should be **limited to 2 pages per person**. Any certificates required by the advertisement are to be placed in Section 20.

Firm employed by		Civil Design & Construction, Inc. (CD&C)	
Name	Alex Wells	Years of relevant experience with this employer	3
Title	Survey Party Chief	Years of relevant experience with other employer(s)	0
Degree(s) / Years / Specialization			
Active registration number / state / expiration date		ATSSA TCS, TCT, Flagger	
Year registered		Discipline	
Contract role(s) / brief description of responsibilities		Mr. Wells joined CD&C in 2020 as a Rodman and has worked his way up to a Party Chief. He will work managing a crew to collect topographic data in accordance with LADOTD code book and standard procedures.	
Experience dates (mm/yy–mm/yy)	Experience and qualifications relevant to the proposed contract, <i>i.e.</i> , “designed drainage”, “designed girders”, “designed intersection”, etc. Experience dates should cover the years of specified in the applicable MPR(s).		
09/21 – 03/22	<u>H.014747 Southern University Ravine Protection, East Baton Rouge Parish:</u> Mr. Wells served as one of the Survey Party Chiefs on this project by managing a crew in the collecting of topographic data in the field utilizing LADOTD Field Codes.		
08/21 – On-Going	<u>H.011833.5 St. Mary Street Sidewalks; Scott, LA:</u> Mr. Wells served as one of the Survey Party Chiefs on this project by managing a crew in the collecting of topographic data in the field utilizing LADOTD Field Codes.		
09/22 – 01/23	<u>(Proj# Not Available) BRMA Northwest Aviation Development:</u> Mr. Wells served as one of the Survey Party Chiefs on this project by managing a crew in the collecting of topographic data in the field utilizing LADOTD Field Codes.		
07/20 – 10/21	<u>H.013989 Greybow Rd. Palmetto Creek:</u> . Mr. Wells worked as Survey Party Chief on this project by managing a crew in the collecting of topographic data in the field utilizing LADOTD Field Codes.		
07/20 – 04/21	<u>H.001352.5 and H.002273.5 Comite River Diversion Bridge at LA 67, LA 19 and LA 19 Railroad Bridge, East Baton Rouge Parish:</u> Mr. Wells was an Instrument Man on this project. CD&C was a sub-consultant on this project and was responsible for topographic surveying the LA 67 and LA 19 sites of the Comite River Diversion project. The topographic data for this project was collected traditionally.		
02/21 – 05/21	<u>H.009290.5 Safe Routes to Schools – LSU Sidewalk Improvement near LSU Lab School, Baton Rouge, LA:</u> Mr. Wells worked as Survey Party Chief on this project by managing a crew in the collecting of topographic data in the field utilizing LADOTD Field Codes.		
10/20 – 01/21	<u>H014302 US 165 Lighting, Monroe, LA:</u> Mr. Wells was an Instrument Man on this project. CD&C was a sub-consultant on this project and was responsible for topographic surveying of US 165 south of Monroe for a highway lighting improvement. The topographic data for this project was collected both traditionally and with the use of 3D Terrestrial Scanning.		

16. Staff Experience:

Résumés shall be provided for all prime and sub-consultant personnel listed in Sections 14 and/or 15 of the proposal. Résumés of personnel not identified in Section 14 or Section 15 of the proposal should not be included and will not be evaluated. Résumés should be **limited to 2 pages per person**. Any certificates required by the advertisement are to be placed in Section 20.

Firm employed by		Civil Design & Construction, Inc. (CD&C)		
Name	Drennon Humphreys		Years of relevant experience with this employer	2
Title	Survey Party Chief		Years of relevant experience with other employer(s)	0
Degree(s) / Years / Specialization				
Active registration number / state / expiration date			Flagger, TCT	
Year registered		Discipline		
Contract role(s) / brief description of responsibilities			Mr. Humphreys will serve as a Survey Party Chief managing a crew to collect topographic data in the field in accordance with LADOTD Location and Survey means and methods.	
Experience dates (mm/yy–mm/yy)	Experience and qualifications relevant to the proposed contract; <i>i.e.</i> , “designed drainage”, “designed girders”, “designed intersection”, etc. Experience dates should cover the years of specified in the applicable MPR(s).			
08/22 – On-Going	4400017091 Louisiana Watershed Initiative Region 5 – Task Order 3: Mr. Humphreys is working as a Party Chief on this Louisiana Watershed Initiative project. He has been responsible for collecting topographic data at various bridge locations that will go into the watershed model for this area. CD&C is a sub-consultant on this project.			
01/21 – 06/21	H.013959 Reeds Bridge Rd. Calcasieu River Relief, Allen Parish, LA: Mr. Humphreys served as a Instrument Man for this project. CD&C was a sub-consultant on this project is responsible for topographic and ROW surveying for this rural bridge replacement project.			
02/21 – 05/21	H.013958 Carpenters Bridge Rd. Whiskey Chitto Creek, Allen Parish, LA: Mr. Humphreys served as a Instrument Man for this project. CD&C was a sub-consultant on this project is responsible for topographic and ROW surveying for this rural bridge replacement project.			
02/21 – 01/22	Move BR: Lee Drive – Highland Rd. to Perkins Rd., Baton Rouge, LA: Mr. Humphreys served as a Instrument Man for this project. CD&C was a sub-consultant on this MoveBR widening project is responsible for topographic and ROW surveying for this 1.8 mile road improvement project as part of the Move BR infrastructure initiative.			
04/21 – 12/21	Move BR: Hennessy Blvd. –Perkins Rd. to Picardy Ave., Baton Rouge, LA.: Mr. Humphreys served as a Instrument Man for this project. CD&C was a sub-consultant on this MoveBR widening project is responsible for topographic and ROW surveying for this 0.4 mile road improvement project to create an underpass at the R/R crossing. This project is a part of the Move BR infrastructure initiative.			
01/22 – 11/22	4400017091 Louisiana Watershed Initiative Region 5 – Task Order 2: Mr. Humphreys is working as a Instrument Man and now a Party Chief on this Louisiana Watershed Initiative project. He has been responsible for collecting topographic data at various bridge locations that will go into the watershed model for this area. CD&C is a sub-consultant on this project.			
01/22 – 05/22	H.013956 Beamon Rd. Bayou Maringouin, Pointe Coupee Parish, LA: Mr. Humphreys served as a Instrument Man for this project. CD&C was a sub-consultant on this project is responsible for topographic and ROW surveying for this rural bridge replacement project.			

16. Staff Experience:

Résumés shall be provided for all prime and sub-consultant personnel listed in Sections 14 and/or 15 of the proposal. Résumés of personnel not identified in Section 14 or Section 15 of the proposal should not be included and will not be evaluated. Résumés should be **limited to 2 pages per person**. Any certificates required by the advertisement are to be placed in Section 20.

Firm employed by		Civil Design & Construction, Inc. (CD&C)	
Name	Clarence J. Goodspeed	Years of relevant experience with this employer	1 yr.
Title	Utility Coordinator	Years of relevant experience with other employer(s)	30 years
Degree(s) / Years / Specialization			
Active registration number / state / expiration date			
Year registered		Discipline	
Contract role(s) / brief description of responsibilities * Dates not included as work was done at previous Employer		*Mr. Goodspeed has 30 years' experience in underground utilities. Mr. Goodspeed has been involved in almost every aspect of underground utilities and His knowledge of reading multiple utility companies prints and understand how their systems are installed makes him a great asset to managing CD&C Sue department.	
Experience dates (mm/yy–mm/yy)	Experience and qualifications relevant to the proposed contract; <i>i.e.</i> , “designed drainage”, “designed girders”, “designed intersection”, etc. Experience dates should cover the time specified in the applicable MPR(s).		
03/23 – On-Going	(Proj# Not Available) MSY Campus Wide Sewer Location: Mr. Goodspeed serves as the firms SUE PM for the project. CD&C is performing a combination of both a QL-B and QL-A for the Louis Armstrong Airport campus to locate it's sanitary sewer lines. This project encompasses the entire campus. All sewer manholes and gravity lines as well as sewer forcemains are to be located. Verification of pipe size and material is also required. CD&C is providing all SUE appropriate reports and data for this project.		
03/23 – On-Going	(Proj# Not Available) W Broussard Road @ Duhon Road Roundabout: Mr. Goodspeed serves as the firms SUE PM for the project. CD&C performed a QL-B Subsurface Utility Engineering (SUE) location including all applicable reports and exhibits in connection with the proposed West Broussard Road and Duhon Road Roundabout located in Lafayette Parish, Louisiana. QL-B utility designation was determined first with spot locations for QL-A to follow at a TBD date.		
09/22 – 01/23	(Proj# Not Available) BRMA Northwest Aviation Development: Mr. Goodspeed serves as the firms SUE PM for the project. He is overseeing and working with CD&C SUE personnel to coordinate the collection for all the utility information and location such that survey crews could collect data and incorporate for the submittal up to QLD Level B however an official SUE submittal was not required of this project. Final submittal was in accordance with standards set forth by City/Parish government for East Baton Rouge.		
03/22 – On-Going	H.011833.5 St. Mary Street Sidewalks; Scott, LA: Mr. Goodspeed serves as the firms SUE PM for the project. He is overseeing and working with CD&C SUE personnel to coordinate the collection for all the utility information and location such that survey crews could collect data and incorporate for the submittal up to QLD Level B however an official SUE submittal was not required of this project. Final submittal was in accordance with latest LADOTD Location and Survey standards.		
03/22 – 09/22	H.010960.5-2 Roundabouts at LA 182, Lafayette, LA: Mr. Goodspeed serves as the firms SUE PM for the project. He is overseeing and working with CD&C SUE personnel to coordinate the collection for all the utility information and location such that survey crews		

	could collect data and incorporate for the submittal up to QLD Level B however an official SUE submittal was not required of this project. Final submittal was in accordance with latest LADOTD Location and Survey standards.
01/99 – 01/2000; 01/01 – 12/03; 01/12 - 04/12; 01/13 – 03/22	<u>BHA Engineering</u> Damage prevention tech (Underground Locator) contracted to Demco Electric to locate their underground facilities.
01/2000 – 12/2000	<u>Wave Tech Geophysical Engineering</u> Conducted SUE work, vacuum excavation, ground penetrating radar, road pavement GPR, leak detection, researching utility prints, and conducting locates on military facilities and airports.
07/06-12/06	<u>Bron Construction</u> Assisted in maintenance, and new construction of Entergy Electric underground and some overhead lines.
12/03 – 07/06	<u>UtiliQuest LLC</u> Supervisor, Damage Investigator, State Claims Manager, and Operations Manager. Also, took part in negotiation of contracts.
04/12-12/12	<u>Fibore</u> Filled in as supervisor for burying Charter Communication service drop crews, installation of main and service drops with directional boring rig, assisted in settling property damage claims, and assisted in pointy of contact with Charter Construction personal.

16. Staff Experience:

Résumés shall be provided for all prime and sub-consultant personnel listed in Sections 14 and/or 15 of the proposal. Résumés of personnel not identified in Section 14 or Section 15 of the proposal should not be included and will not be evaluated. Résumés should be **limited to 2 pages per person**. Any certificates required by the advertisement are to be placed in Section 20.

Firm employed by Civil Design & Construction, Inc. (CD&C)			
Name	Tracey Smith		Years of relevant experience with this employer
Title	Utility Coordinator		Years of relevant experience with other employer(s)
Degree(s) / Years / Specialization			
Active registration number / state / expiration date			
Year registered		Discipline	
Contract role(s) / brief description of responsibilities * Dates not included as work was done at previous Employer		*Mr. Smith has over 24 years' experience in underground utilities. Mr. Smith has worked in the gas field for 3 years and spent 19 years performing various underground utility locations and serving as a supervisor for a number of locate technicians.	
Experience dates (mm/yy-mm/yy)	Experience and qualifications relevant to the proposed contract; <i>i.e.</i> , “designed drainage”, “designed girders”, “designed intersection”, etc. Experience dates should cover the time specified in the applicable MPR(s).		
03/23 – On-Going	(Proj# Not Available) MSY Campus Wide Sewer Location: Mr. Smith serves as the firms SUE field chief for the project. CD&C is performing a combination of both a QL-B and QL-A for the Louis Armstrong Airport campus to locate it's sanitary sewer lines. This project encompasses the entire campus. All sewer manholes and gravity lines as well as sewer forcemains are to be located. Verification of pipe size and material is also required. CD&C is providing all SUE appropriate reports and data for this project.		
03/23 – On-Going	(Proj# Not Available) W Broussard Road @ Duhon Road Roundabout: Mr. Smith serves as the firms SUE field chief for the project. CD&C performed a QL-B Subsurface Utility Engineering (SUE) location including all applicable reports and exhibits in connection with the proposed West Broussard Road and Duhon Road Roundabout located in Lafayette Parish, Louisiana. QL-B utility designation was determined first with spot locations for QL-A to follow at a TBD date.		
09/22 – On-Going	(Proj# Not Available) BRMA Northwest Aviation Development: Mr. Smith serves as the firms SUE field chief for the project. He is working in the field to coordinate the collection for all the utility information and location such that survey crews could collect data and incorporate for the submittal up to QLD Level B however an official SUE submittal was not required of this project. Final submittal was in accordance with standards set forth by City/Parish government for East Baton Rouge.		
05/22 – On-Going	H.011833.5 St. Mary Street Sidewalks; Scott, LA: Mr. Smith serves as the firms SUE field chief for the project. He is working in the field to coordinate the collection for all the utility information and location such that survey crews could collect data and incorporate for the submittal up to QLD Level B however an official SUE submittal was not required of this project. Final submittal was in accordance with latest LADOTD Location and Survey standards.		
05/22 – 09/22	H.010960.5-2 Roundabouts at LA 182, Lafayette, LA: Mr. Smith serves as the firms SUE field chief for the project. He is working in the field to coordinate the collection for all the utility information and location such that survey crews could collect data and incorporate for the submittal up to QLD Level B however an official SUE submittal was not required of this project. Final submittal was in accordance with latest LADOTD Location and Survey standards.		
01/11 – 12/21	USIC Mr. Smith served as a utility claims adjuster for damages for 10 years.		

01/2000 – 1/11	<u>Utilquest</u> Mr. Smith served as the lead supervisor in charge of day to day operations for damage utility technicians performing underground utility locations of various utilities.
01/98 – 01/2000	<u>Sprint</u> Mr. Smith was a damage prevention technician for various communication utilities.

17. Staff Experience:

Résumés shall be provided for all prime and sub-consultant personnel listed in Sections 14 and/or 15 of the proposal. Résumés of personnel not identified in Section 14 or Section 15 of the proposal should not be included and will not be evaluated. Résumés should be **limited to 2 pages per person**. Any certificates required by the advertisement are to be placed in Section 20.

Firm employed by Vectura Consulting Services, LLC			
Name	Sheelagh Brin Ferlito, PE, PTOE	Years of relevant experience with this employer	7
Title	Principal	Years of relevant experience with other employer(s)	27
Degree(s) / Years / Specialization	B.S. / 1988 / Civil Engineering		
Active registration number / state / expiration date	PE.0025383 / LA 9/30/2023		
Year registered		Discipline	Civil
Contract role(s) / brief description of responsibilities	Traffic Control Design, Traffic Signal Analysis and Design / TMPs / Peer Reviews		
Experience dates (mm/yy–mm/yy)	Experience and qualifications relevant to the proposed contract; <i>i.e.</i> , “designed drainage”, “designed girders”, “designed intersection”, etc. Experience dates should cover the years of experience specified in the applicable MPR(s).		
07/21 - current	H.007160 - EBR Computerized Traffic Signal, Phase VB (Baton Rouge, LA) Brin is the task leader for Vectura for the Construction Engineering and Inspection of 24 traffic signals . Brin oversaw the review of signal mast arm shop drawings to assist the City-Parish of Baton Rouge in accepting the manufactured poles. Brin and Reece, with the DOTD, City-Parish and the Contractor conducted field visits to confirm pole foundation locations.		
07/19 – current	MOVEBR New Capacity Projects Program Management (Baton Rouge, LA) Brin is the lead traffic engineer for entire the New Capacity Projects program management team. All traffic engineering scope of services, traffic / speed data collection, traffic design studies, safety studies, and traffic signal design plans are reviewed by Brin. She is in constant communication with the Traffic Engineering staff of DOTD and EBR Traffic Engineering Department. She understands the current requirements for all aspects of traffic engineering projects.		
07/19 – current	H.004791 DOTD Belle Chasse Bridge & Tunnel Replacement PPP (Belle Chasse, LA) Brin is the project manager for the temporary and permanent traffic signal plans for the intersections of LA 23 at Burmaster St and at Engineers Rd. She based her traffic signal plans on design year volumes that were developed using growth rates from the New Orleans Regional Planning Commission Travel Demand Model. This project is the first ever Public-Private-Partnership performed by Louisiana DOTD.		
09/20 – 12/21	H.010960.5 LA 30 Roundabouts at Tanger I-10 (Ascension Parish, LA) Brin is the project manager for the design of temporary traffic signal plans that will be implemented during the roundabout construction along LA 30 in Gonzales, LA. The project involves replacing three existing signalized intersections with multilane roundabouts along LA 30 at I-10 Interchange ramps and at the Tanger Boulevard. Vectura also developed signal timing plans for each phase of the construction to maintain progression along LA 30.		
07/18 – 04/19	LA 1 Pedestrian Crosswalk Study and Traffic / Pedestrian Signal Design West Baton Rouge Parish, Addis, LA Brin developed a Pedestrian Crosswalk Study and Traffic Signal Construction Plans for the intersection of LA 1 at LA 990 in Addis, LA. The study was based on DOTD Traffic Engineering Manual Crosswalk Guidelines followed by traffic signal design plans based on DOTD requirements. The study included traffic and pedestrian traffic data collection, a speed study, crash analyses, intersection analyses and progression analyses . The signal plans included pedestrian signal equipment, signal timing parameter calculations, crosswalk striping, signs, DOTD pay items, estimated quantities, and construction cost. Brin also assisted with the Parish with the DOTD Permit Request for Intersection Control Devices on a State Right of Way.		
09/17-04/18	US 11 at US 190 Bus. (Fremaux Ave.) Pedestrian Crosswalk Study and Traffic / Pedestrian Signal Equipment Design Slidell, LA Brin developed a formal traffic study for a proposed crosswalk with pedestrian traffic signal equipment and pedestrian clearance timings based on DOTD requirements. Brin assisted with vehicle and pedestrian data collection, spot speed study, analyzed 3-year intersection crash data and developed signal timing for pedestrians to cross the street . From the design study, a set of Traffic Signal Modification Plans were developed to implement the recommended alternative.		
04/14 – 12/14	H.002301 Signal Design for N. Sherwood Forest Dr. Widening Project (Baton Rouge, LA) As the project engineer, Brin was in responsible charge for data collection and design for three signalized intersections as part of a road widening project as per EBR DPW and DOTD requirements. Ms. Ferlito developed the traffic signal equipment, signal timing and communication construction plans, special provision specifications, quantities, and cost		

	estimate. She also performed tasks to develop the striping plans and sequence of construction plans which included temporary signal equipment placement due to lane shifts during construction.
07/12-03/14	EBR 03-TS-CI-0026 CE&I for EBR Traffic Signal Systems Jefferson Highway Construction (Baton Rouge, LA) Brin was the Project Resident Engineer on behalf of EBR for performing CE&I services for the construction of 11 traffic signals . She maintained records of the contractor's daily operations, coordinated significant events that affected construction progress including utility issues, reviewed shop drawings, conducted monthly progress meetings, recorded daily installed quantities, developed change orders and monthly contractor pay estimates. She also coordinated with DOTD ITS division for fiber splicing into interstate I-12 fiber backbone and ATM / EOC building. She processed all monthly tasks in EBR formats as well as well as all items on the EBR project closeout checklist.
07/08-09/09	SPN 013-05-0043 CE&I for EBR Traffic Signal Systems Phase IV Construction (Baton Rouge, LA) Brin was the Project Resident Engineer for DOTD and EBR to perform CE&I services for the construction of 21 traffic signals . She developed the project Sample Plan, maintained records of the contractor's daily operations, coordinated significant events that affected construction progress including utility issues, reviewed shop drawings, conducted monthly progress meetings, recorded daily installed quantities, coordinated concrete sampling for DOTD Materials Lab, developed change orders and monthly contractor pay estimates. She also coordinated with DOTD ITS division for fiber splicing into Airline Highway fiber backbone and ATM / EOC building. She processed all monthly tasks electronically in DOTD Site Manager and in EBR required formats as well as all items on the DOTD Project Closeout Checklist including the 2059 Report.
09/13 – 04/14	S.P. 700-99-0477 Jefferson Hwy. Signal Design (Baton Rouge, LA) Ms. Ferlito designed traffic signal plans for 11 intersections along Jefferson Highway between College Drive and the I-12 On Ramp in Baton Rouge. Design included traffic data collection, traffic signal layout, fiber interconnect layout, fiber splicing diagrams, pedestrian crosswalk layout, and sign layout . Design also included traffic signal synchronization signal timing and pedestrian signal timing. She prepared estimated quantities, preliminary and final signal construction plans, and specifications.
03/05 – 11/05	Airline Hwy Widening SPN 700-99-0332 (Baton Rouge, LA) Brin designed 8 traffic signals as part of the Airline Hwy. widening project in Baton Rouge. Her design included traffic data collection, traffic signal equipment, signal synchronization timing, fiber communication, storage length calculations based on queues analyses, special provision specifications, quantities, and cost estimate . This project included fiber design to be the first Baton Rouge project to connect video surveillance images and traffic controller information to the ATM / EOC.
02/03 – 01/04	EBR Traffic Signal Systems Phases IV and V SPN 700-17-0172 (Baton Rouge, LA) Brin was the project engineer for the design of 66 signalized intersections on eight arterials in Baton Rouge which included traffic data collection, traffic signal equipment, pedestrian crosswalk equipment, emergency vehicle and railroad preemption equipment, fiber interconnect equipment as well as traffic signal synchronization. Brin prepared traffic signal construction plans, estimated quantities, and specifications.

(Add rows as needed)

16. Staff Experience:

Résumés shall be provided for all prime and sub-consultant personnel listed in Sections 14 and/or 15 of the proposal. Résumés of personnel not identified in Section 14 or Section 15 of the proposal should not be included and will not be evaluated. Résumés should be **limited to 2 pages per person**. Any certificates required by the advertisement are to be placed in Section 20.

Firm employed by Vectura Consulting Services, LLC			
Name	Laurence Lucius Lambert, II, PE, PTOE, PTP	Years of relevant experience with this employer	7
Title	Principal	Years of relevant experience with other employer(s)	18
Degree(s) / Years / Specialization	B.S./1997/Civil Engr. M.S./2006/Civil Engr. (Transportation focus) M.B.A./2010		
Active registration number / state / expiration date	PE.0029901 / LA / 3/31/2024		
Year registered		Discipline	Civil
Contract role(s) / brief description of responsibilities	Traffic Control Design, Traffic Signal Analysis and Design / TMPs / Peer Reviews		
Experience dates (mm/yy–mm/yy)	Experience and qualifications relevant to the proposed contract; <i>i.e.</i> , “designed drainage”, “designed girders”, “designed intersection”, etc. Experience dates should cover the years of experience specified in the applicable MPR(s).		
06/21 – 02/22	H.013267 Capital Area Pathways Project (Baton Rouge, LA) Laurence was project manager for a traffic study to evaluate trail crossings at three state routes that required DOTD approval. The traffic study included traffic data collection, safety analysis, existing conditions analysis and alternative analysis . Laurence used the DOTD Traffic Engineering Manual, MUTCD, and FHWA guidance to develop the most effective trail crossing alternatives.		
07/19 – current	MOVEBR New Capacity Projects Program Management (Baton Rouge, LA) At the beginning of the program, Laurence worked with the Capital Region Planning Commission to produce measures of effectiveness from the travel demand model to prioritize the MOVEBR project list. Laurence and Pong Wu developed a list of vehicle miles traveled, V/C ratios and vehicles hours of delay. Laurence also provided peer review for the traffic studies for Ben Hur Road and Lee Drive.		
04/18 – 12/21	H.010960.5 LA 30 Roundabouts at Tanger & I-10 Gonzales (Ascension, LA) Laurence provided a Quality Control review of the temporary construction and sequence of construction plans . Vectura also provided Quality Control review of signing and striping plans at 30% and 60% plan sets to ensure the roundabouts conformed to the Pavement Markings Details Sheet PM-09 and the MUTCD details on roundabouts.		
04/18 – 12/21	H.011909.5-4 Roundabout: US 171 at Boone St. (Vernon Parish, LA) Laurence provided a Quality Control review of the temporary construction and sequence of construction plans . Vectura also provided Quality Control review of signing and striping plans at 30% and 60% plan sets to ensure the roundabouts conformed to the Pavement Markings Details Sheet PM-09 and the Manual on Uniform Traffic Control Devices (MUTCD) details on roundabouts.		
02/20 – 09/21	College Drive Corridor Enhancement from Perkins Road to I-10 (Baton Rouge, LA) Laurence was the project manager to develop Chapter 1 (Data Collection), Appendix A (Initial Data Collection), and Appendix B (Final Data Collection) for proposed improvements College Drive. Since the I-10 interchange was included in the study, approval from DOTD was required . Vectura collected, turning movement counts, 85% speed data, travel time runs, queue measurements, field observations, verification of Traffic Signal Inventories, and bicycle / pedestrian / transit observations.		
09/17-04/18	US 11 at US 190 Bus. (Fremaux Ave.) Pedestrian Crosswalk Study and Traffic / Pedestrian Signal Equipment Design Slidell, LA Brin developed a formal traffic study for a proposed crosswalk with pedestrian traffic signal equipment and pedestrian clearance timings based on DOTD requirements. Brin assisted with vehicle and pedestrian data collection, spot speed study, analyzed 3-year intersection crash data and developed signal timing for pedestrians to cross the street . From the design study, a set of Traffic Signal Modification Plans were developed to implement the recommended alternative.		
10/17 - 10/18	H.013025 LA 182 (University Avenue) Corridor Planning Study (Lafayette, LA) Laurence was the lead transportation engineer for a Corridor Planning Study for LA 182. The scope focused on improving safety and mobility for pedestrian, bicycle, and transit users. Laurence collected AM & PM peak vehicle turning movement counts as well as pedestrian and bicycle counts. Laurence coordinated with the Acadiana Planning Commission to develop growth rates and design year volumes . Laurence then performed Highway Capacity Manual analysis for 5 intersections along the intersection analyses for the signalized and roundabout controlled alternatives. Included in the study was a safety analyses of five intersections and the intermediate segments. Based on the results of the safety analysis, Laurence provided design criteria to the design team for improving safety of pedestrians, bicycles, and vehicles.		

09/16 - 04/17	H.004957.5 I-12 To Bush - LA 3241 (I-12 – LA 36) Corridor Study (St. Tammany Parish, LA) Laurence was the lead traffic engineer for a DOTD traffic study for the new LA 3241 alignment with the purpose of obtaining both existing and projected future traffic variables in accordance with standard operating procedures typically performed in these types of analyses. Laurence worked closely with the NORPC and District 62 to develop design year volumes using data the TransCAD model. The traffic study examined concepts that improved the safety and efficiency of the roadway consistent with the latest DOTD policies related to access management. Laurence, along with Brin, collected 7-day, 24-hour counts w/ classification on mainlines, turning movement counts for morning and evening peak periods and speed data for mainlines. Laurence also developed a VISSIM traffic simulation model of the preferred alternative.
07/14 - 01/17	FHWA Intersection & Interchange Geometrics: Innovative Design Considerations for All Users (Multiple States) FHWA funded workshops for state Departments of Transportation that were interested in learning more about innovative intersection & interchange design. Laurence presented either part or all the one-day or two-day workshops that included modules on the overall policy and goals of FHWA for these types of innovations, roundabouts, roundabout interchanges, DLTs, DDIs, J-turns / Superstreets, MUT, Thru-turns, quadrant, and the assessment tools (CAP-X) available to compare the measures of effectiveness of each innovation. Each module includes sections on design, traffic operations, safety and multi-modal accommodation Laurence has presented for the Alabama, Kentucky, Ohio, Oklahoma, Massachusetts, Tennessee, and Texas Departments of Transportation under this contract.
06/16 - 09/17	H.004490 Stage 0 Roundabout Studies, (Lafayette Parish, LA) Laurence performed a Stage 0 Feasibility Study for roundabouts at ten intersections in the Lafayette area. The scope was developed based on EDSMs VI.1.1.1 / VI.1.1.5 and DOTD Traffic Engineering Manual Section 20.2. Laurence, along with Brin, collected 7-day, 24-hour counts w/ classification, turning movement counts for peak periods and speed data for mainlines . Once the traffic data was collected, Laurence performed traffic signal warrants analyses , performed a Sidra unsignalized, signalized and roundabout analyses. After the analyses were completed, Laurence developed a report that captured the results.
03/10 - 11/11	S.P. No. 700-09-0171 Stage 0 and 1 Study I-49 Inner City Connector (Shreveport, LA) This 3.5-mile route will connect existing I-49 / I-20 interchange to the proposed I-49 / I-220 interchange. After completing the Stage 0 , Laurence was the project manager for the traffic analyses for the EA phase. The total traffic analyses effort included over 30 TransCAD Models, 20 interchanges and 70 intersections. Analyses included signalized and unsignalized intersections, basic freeway segments, freeway merge / diverge segments and freeway weaving segments at the studied intersections and interchanges. This project included performing both Interchange Modifications Reports (IMRs) and Interchange Justification Reports (IJRs).
09/06 - 09/07	EBR 06-CS-HC-00012 Downtown Baton Rouge Signal Project (Baton Rouge) Laurence was the Project Manager to develop construction plans to upgrade 29 signals in downtown Baton Rouge as part of the EBR Green Light Plan. Laurence developed a design study that included traffic data collection , handicap ramp recommendations, countdown pedestrian signals and internally illuminated street name signs.
04/04 - 09/06	Stage 0 I-10 at Pecue Lane Interchange Justification Study (Baton Rouge, LA) Laurence was the lead traffic engineer for a Stage 0 traffic study analyzing the proposed interchange at I-10 and Pecue Lane. Laurence developed current and future traffic volumes based on the CRPC TransCAD model growth rates. Using HCS, Laurence analyzed signalized and unsignalized intersections , basic freeway segments, freeway merge / diverge segments and freeway weaving segments. Laurence also developed a micro-simulation model in both VISSIM and TSIS.

(Add rows as needed)

16. Staff Experience:

Résumés shall be provided for all prime and sub-consultant personnel listed in Sections 14 and/or 15 of the proposal. Résumés of personnel not identified in Section 14 or Section 15 of the proposal should not be included and will not be evaluated. Résumés should be **limited to 2 pages per person**. Any certificates required by the advertisement are to be placed in Section 20.

Firm employed by Vectura Consulting Services, LLC			
Name	Reece Rodrigue, PE, PTOE, RSP1		Years of relevant experience with this employer
Title	Project Traffic Engineer		Years of relevant experience with other employer(s)
Degree(s) / Years / Specialization	B.S. / 2013 / Civil Engineering		
Active registration number / state / expiration date	PE. 0042074 / LA / 3/31/2024		
Year registered	2017	Discipline	Civil
Contract role(s) / brief description of responsibilities	Project Engineer for Traffic Control Design, Traffic Signal Analysis and Design / TMPs / Peer Reviews		
Experience dates (mm/yy–mm/yy)	Experience and qualifications relevant to the proposed contract; <i>i.e.</i> , “designed drainage”, “designed girders”, “designed intersection”, etc. Experience dates should cover the years of experience specified in the applicable MPR(s).		
04/21 - current	MOVEBR Direct Select for Traffic Signal Design, Baton Rouge, LA Reece is a project engineer for the design of traffic signal upgrades at 10 intersections. This project included a traffic design report, preliminary and final plans for traffic signals that included traffic signal layout, fiber interconnect layout, fiber splicing diagrams, pedestrian crosswalk layout, and sign layout. The design also included traffic signal synchronization signal timing and pedestrian signal timing.		
07/21 – current	H.007160 - EBR Computerized Traffic Signal, Phase VB (Baton Rouge) Reece is part of the team responsible for Construction Engineering and Inspection . Reece has reviewed the signal mast arm shop drawings to assist the City-Parish of Baton Rouge in accepting the manufactured poles. Reece, with the DOTD, City-Parish and the Contractor conducted field visits to confirm pole foundation locations.		
01/21 – 05/21	H.013256 - I-10 ITS Scott to Lake Charles (Lafayette, Acadia, and Jefferson Davis Parishes) Reece was a member of the subconsultant team who was tasked with reviewing the ITS plans for 15 sites along I-10 where CCTV cameras were being installed. Reece was responsible for measuring anticipated construction quantities and producing a cost estimate for said quantities by using DOTD’s Bid Tabulation and Cost Estimating Tool .		
09/20 – 12/21	H.011909.5-4 Roundabout: US 171 at Boone St. (Vernon Parish) Reece was a project engineer, who participated in the production of the temporary signal design associated with the sequence of construction for the roundabout at US 171 at Boone St. He conducted a thorough analysis of the US 171 corridor’s existing allowable movements and identified the movements that would be restricted during the proposed construction process and how it would impact the typical traffic patterns.		
09/20 – 12/21	H.010960.5 LA 30 Roundabouts at Tanger I-10 (Ascension Parish) Reece was a project engineer, who assisted in the production of the temporary signal design associated with the sequence of construction for the roundabouts on LA 30 in Gonzales, LA. This project consists of eight proposed construction phases. He assisted in calculating the temporary pole heights, determining the placement location for the temporary poles for each phase, measuring and calculating clearance intervals. Reece conducted a thorough analysis of the LA 30 corridor’s existing allowable movements and identified the movements that would be restricted during the proposed construction process and how it would impact the typical traffic patterns.		
04/20 - current	H.004791 DOTD Belle Chasse Bridge & Tunnel Replacement Public-Private Partnership Project (Belle Chasse) Reece is the project engineer who designed the temporary traffic signal for the intersection of LA 23 at Engineers Rd. The design of the temporary signals is set for eight phases of construction per the anticipated sequence of construction. Temporary pole location and heights were recommended for placement for use for all construction phases. Vehicle clearance interval calculations were conducted for each phase in accordance with DOTD and ITE guidance. Reece is responsible for producing the traffic impact analysis portion of the Traffic Management Plan, which were also used in planning for the permanent and temporary signal timing plans. Reece was also produced permanent signal plans for the LA 23 intersections at Engineers Road and at Burmaster Street. He evaluated STOP bar locations, calculated vehicle, and pedestrian clearance intervals, designed the railroad preemption sequence for both at-grade crossings, designed the wiring layout, and developed the interconnect plan. Reece maintains correspondence with the fellow design engineering team for product consistency. In addition, Reece reviewed and approved shop drawings that were submitted by the contractor.		

04/21 - current	MOVEBR Direct Select for Traffic Signal Design, Baton Rouge, LA Reece is a project engineer for the design of traffic signal upgrades at 10 intersections. This project included a traffic design report, preliminary and final plans for traffic signals that included traffic signal layout, fiber interconnect layout, fiber splicing diagrams, pedestrian crosswalk layout, and sign layout. The design also included traffic signal synchronization signal timing and pedestrian signal timing.
02/20 – 09/21	College Drive Corridor Enhancement from Perkins Road to I-10 (Baton Rouge, LA) Reece was the task leader for organizing and formatting the data collection of the College Drive project limits. Tasks included in data collection were 7-day tube counts, intersection turning movement counts, approach tube counts, unmet demand observations, driveway counts, travel time runs, pedestrian / bicycle counts, and weaving counts.
07/19 – 12/19	Burgess Avenue at Duff Road Traffic Signal Design, Walker, LA Reece was responsible for the design of a fully actuated signalized intersection in the city of Walker, LA. The traffic signal was determined to meet signal warrants upon completion of the Foxglove subdivision in Livingston Parish, LA. Plans included road widening, signal face indication schedule, signal sequence chart, sign schedule, detector schedule, controller timing, wiring diagram, and free operation phasing diagram. Reece met with city officials to discuss the feasibility of constructing a traffic signal as opposed to other alternative measures for improving the intersection.
02/16 - 12/16	H.005733.5 US 190 Superstreet Task Order (St. Tammany Parish) Reece was a team member responsible for the layouts for the US 190 Superstreet signal designs. He created the preliminary plans using CAD software program MicroStation V8i. He aided in the technical design of each intersection. He conducted field inspections to verify locations of existing equipment as well as observing the area for feasible proposed utility locations. He attended project team meetings to discuss the project details as well as the plan-in-hand walk-through.
01/16 – 11/17	Ochsner Main Campus Traffic Signals (Jefferson Parish) Reece served as a design engineer for the traffic signal plans for the two Ochsner Main Campus access traffic signals with US 90 (Jefferson Hwy). The goal of the design was to implement updated pedestrian timings as well as optimize progression through the US 90 corridor. He reviewed traffic data and assigned time of day coordination timing parameters for the two intersections so that they may be included in the coordinated system west of the intersections. He used TruTraffic to determine the appropriate offset parameters so that vehicles may progress efficiently through the coordinated system. Plans for the two intersections were drafted in the form of DOTD's latest version of the TSI format. He was responsible for estimating construction quantities using DOTD's 2016 Spec Item list.
10/16 – 05/17	Loyola Interchange Modification Request, Kenner, LA Reece was a team member in the production of an Interchange Modification Report (IMR) for the I-10 at Loyola Dr. Interchange. He was an active member in collecting vehicle travel time data and processing the data. He also aided in collecting vehicle queues at the study intersections. He also assisted in the Vissim model calibration.
02/15 – 12/15	H.011646 Retainer Contract for DOTD District 02 Traffic Signal Inventories - Nola 3 Reece served as the lead engineer in the production of the traffic study for the District 02 Traffic Signal Inventories. The objective was to effectively correct the progression of traffic through the US 90 (Broad St) corridor. He reviewed vehicle crash data at all intersections in the study scope. He conducted travel time runs. He created a model with existing traffic signal timing information using Synchro 8 Software. He recommended traffic signal pedestrian clearance times and yellow and red clearance times for each intersection. He used MicroStation V8i when designing traffic signal plans in DOTD's TSI format.

(Add rows as needed)

16. Staff Experience:

Résumés shall be provided for all prime and sub-consultant personnel listed in Sections 14 and/or 15 of the proposal. Résumés of personnel not identified in Section 14 or Section 15 of the proposal should not be included and will not be evaluated. Résumés should be **limited to 2 pages per person**. Any certificates required by the advertisement are to be placed in Section 20.

Firm employed by Vectura Consulting Services, LLC			
Name	Kristen Gahagan Farrington, PE, PTOE, RSP1	Years of relevant experience with this employer	2
Title	Project Traffic Engineer	Years of relevant experience with other employer(s)	7
Degree(s) / Years / Specialization	B.S. / 2013 / Civil Engineering		
Active registration number / state / expiration date	PE. 0042785 / LA / 3/31/2023		
Year registered	2016	Discipline	Civil
Contract role(s) / brief description of responsibilities	Project Engineer for Traffic Control Design, Traffic Signal Analysis and Design / TMPs / Peer Reviews		
Experience dates (mm/yy–mm/yy)	Experience and qualifications relevant to the proposed contract; <i>i.e.</i> , “designed drainage”, “designed girders”, “designed intersection”, etc. Experience dates should cover the years of experience specified in the applicable MPR(s).		
04/21 - current	CP No. 16 CI-US-0032 Bus Rapid Transit (BRT) Improvement Project (Baton Rouge, LA) Kristen a project engineer for a traffic design study and traffic signal design of 19 signals along three corridors: Plank Road, 22nd Street and US 190 (Florida Street). Kristen assisted the prime consultant with the safety analysis as well.		
08/21 – 04/22	H.013267 Downtown to Scotlandville Parkway Trail Safety Enhancement Study (Baton Rouge, LA) Kristen was a project engineer for a design study to evaluate the recommended street crossing treatments of the trail at eight locations. The project consisted of collecting vehicular speed and volume data at the proposed trail crossings. Geometric field checks were also performed to determine if any hazards to pedestrians or cyclists existed. Once the field data was collected and analyzed, appropriate crossing treatments utilizing the <i>FHWA STEP Guide for Improving Pedestrian Safety at Unsignalized Locations</i> were developed that included Rectangular Rapid-Flashing Beacons (RRFB) and Pedestrian Hybrid Beacons (PHB's). Currently, Vectura is developing plans for the PHB's at four locations which will be the first implementation of PHB's in the Baton Rouge area.		
02/20 – 09/21	MOVEBR College Drive Enhancement Project (Baton Rouge, LA) Kristen assisted with the data collection task of the College Drive project limits. Tasks included in data collection were 7-day tube counts, intersection turning movement counts, approach tube counts, unmet demand observations, driveway counts, travel time runs, pedestrian / bicycle counts, and weaving counts.		
6/19 - 2/21	H.013459 US 167 Improvements Stage 0 Elsie Street to Gilbert Street (St. Landry Parish, LA) Kristen served as project manager for a Stage 0 study to evaluate the addition of a third lane to US 167 from Elsie Street south to a point past Gilbert Drive. Environmental impacts and cost estimates were prepared, as well as a benefit-cost analysis of all improvements considered. Civil Engineer responsible for safety analysis including crash rate number method, over-representation, CATScan quality assurance, HSM existing safety analysis, and No-Build Analysis. Designed high-level concept exhibits and comparison matrix to determine best preliminary alternatives moving forward to meet the purpose and need of the project. Compiled meeting agenda materials and minutes.		
6/19 - 2/21	H.013460 US 167 Improvements Stage 0 Enola Street to Ross Road (Evangeline Parish, LA) Kristen served as project manager for a Stage 0 study of a two-lane road to remove a curvilinear section of US 167 from Enola Street near LA 748, southeast for approximately 1.2 miles. The study compared connecting existing property owners to a new roadway with driveways or intersection of old roadway. Environmental impacts and cost estimates were prepared. Civil Engineer responsible for safety analysis including crash rate number method, over-representation, CATScan quality assurance, HSM existing safety analysis, and No-Build Analysis, as well as a benefit-cost analysis. Designed high-level concept exhibits and a comparison matrix to determine best preliminary alternatives moving forward to meet the purpose and need of the project. Compiled meeting agenda materials and minutes.		
04/19 – 6/21	H.013817.1 LA 117 Improvements Stage 0 (Vernon and Natchitoches Parishes, LA) Kristen served as project engineer responsible for a Stage 0 study for 18 miles of two-lane LA 117 from LA 8 to LA 118. The study evaluated the impacts of correcting deficient vertical and horizontal geometry along the corridor, widening for the addition of shoulders, and adding passing lanes and turn lanes at strategic locations along the corridor. Kristen was responsible for performing the safety analysis including crash rate number method, over-representation, CAT Scan quality assurance, HSM existing safety analysis, and No-Build Analysis. Kristen designed high-level concept exhibits, evaluated environmental impacts, and prepared high level cost estimates		

	and comparison matrices to determine which preliminary alternatives best meet the purpose and need of the project. Kristen compiled all findings in the Stage 0 report and coordinated with stakeholders and local agencies to ensure the purpose and need of project is met.
03/19 – 11/19	H.012311 LA 429 Connector Stage 0 (Ascension Parish, LA) Kristen was the task leader for the preparation of a Stage 0 study to evaluate alignments for a limited-access corridor (LA 429) near I-10, between LA 30, LA 73, and US 61. Two alternatives for the widening and reconstruction of LA 429 were evaluated. The scope consisted of stakeholder and public meetings, site visits and data collection, phasing of alternative development for the corridor, scope and budget checklists, and an opinion of probable cost to prepare the Stage 0 Report. Kristen served as the civil engineer responsible for designing high level concept exhibits and comparison matrix to determine best preliminary alternatives moving forward to meet the purpose and need of the project. Compiled meeting agenda materials and minutes, coordinated with interchange study consultants for a cohesive project, and wrote report.
11/18 - 3/21	H.013322 LA 3040 Feasibility / Safety Study Stage 0 (Houma, LA) Kristen served as project engineer for a study to identify safety and operational issues along 2.5 miles of Martin Luther King Boulevard (LA 3040) in Houma, LA to evaluate reasonable alternatives to address any deficiencies discovered. Kristen was responsible for compiling a data collection plan for submittal to DOTD, including count locations, determined peak periods, and peak hours. Kristen performed peak period observations in the field and geometric field checks, as well as unmet demand observations and calculations . Kristen prepared TMC figures, as well as performed existing analysis in Vistro. Compiled all data collected into Appendices A and B per the DOTD Traffic Process and Report and wrote Chapter 1 of report. Kristen represented the project at stakeholder meetings to discuss project status.
04/18 – 04/19	H.011243.1 I-49 at US 190 and LA 31 Interchange Improvements Stage 0 (St. Landry Parish, LA) Kristen was the project engineer responsible for crash and safety analysis, report writing, planning, and designing for this Stage 0 Study to evaluate alternatives to improve traffic operations and safety at the I-49 interchanges with US 190 and LA 31. Crash and safety analysis was performed using the LADOTD CAT Scan tool and IHSDM, and line and grade was prepared to DOTD Design Standards for various corridors, including arterial collectors and freeway ramps. Close coordination with traffic engineer ensured maximum improvement of safety and operations given limited right-of-way and utility conflicts along the corridors.
09/17 – 09/18	H.011160 LA 73 Corridor Study Stage 0 LA 74 to LA 621 (Ascension Parish, LA) Kristen was the designer responsible for concept development, report writing, and impact analysis for a Stage 0 study. The purpose of the study was to evaluate conceptual alternatives to improve capacity and operations along the LA 73 corridor and its connecting transportation network. The scope included the evaluation of three interchange configurations for the interchange of I-10 at LA 73 in conjunction with two corridor alternatives for LA 73, resulting in six different alternatives for which line and grade, impacts, and high-level cost estimates were prepared.
11/16 – 07/17	H.001271 Cane River Bridge Church Street Route LA 1-X Environmental Assessment Kristen was the project engineer responsible for assisting with the site visits, data organization, analysis of permanent alternatives and traffic control alternatives , and traffic report to aid in the delivery of an environmental assessment for the Cane River Bridge Replacement

16. Staff Experience:

Résumés shall be provided for all prime and sub-consultant personnel listed in Sections 14 and/or 15 of the proposal. Résumés of personnel not identified in Section 14 or Section 15 of the proposal should not be included and will not be evaluated. Résumés should be **limited to 2 pages per person**. Any certificates required by the advertisement are to be placed in Section 20.

Firm employed by Vectura Consulting Services, LLC			
Name	Bridget Scheyd Robicheaux, PE, PTOE (Part-Time)		Years of relevant experience with this employer
Title	Project Traffic Engineer		Years of relevant experience with other employer(s)
Degree(s) / Years / Specialization	B.S./2007/Civil Engineering M.S./2014/Civil Engineering		
Active registration number / state / expiration date	PE. 0041272 / LA / 3/31/2023		
Year registered	2016	Discipline	Civil
Contract role(s) / brief description of responsibilities	Project Engineer for Traffic Control Design, Traffic Signal Analysis and Design / TMPs / Peer Reviews		
Experience dates (mm/yy–mm/yy)	Experience and qualifications relevant to the proposed contract; <i>i.e.</i> , “designed drainage”, “designed girders”, “designed intersection”, etc. Experience dates should cover the years of experience specified in the applicable MPR(s).		
07/21 – current	H.007160 EBR Computerized Traffic Signal, Phase VB (Baton Rouge) Bridget has reviewed the signal mast arm shop drawings to assist the City-Parish of Baton Rouge in accepting the manufactured poles. Bridget also reviewed the traffic signal supports and documented all of her comments in a quality control tracker spreadsheet.		
06/21 - 06/21	CP No. 16 CI-US-0032 Bus Rapid Transit (BRT) Improvement Project (Baton Rouge, LA) Bridget assisted with the traffic signal design of 19 signals along three corridors: Plank Road, 22nd Street and US 190 (Florida Street).		
03/21 - 07/22	H.007160 - EBR Computerized Traffic Signal, Phase VB (Baton Rouge, LA) Bridget is part of the team responsible for Construction Engineering and Inspection . Bridget has reviewed the signal mast arm shop drawings (checking pole quantities and markups) to assist the City-Parish of Baton Rouge in accepting the manufactured poles.		
04/20 - 07/20	H.004791 DOTD Belle Chasse Bridge & Tunnel Replacement Public-Private Partnership Project (Belle Chasse, LA) Bridget assisted the project engineer who designed the temporary traffic signal for the intersection of LA 23 at Engineers Rd by pulling crash data along LA 23, reviewing and summarizing crash reports, and performing CATScan analysis.		
04/19 - 01/20	Traffic Studies for Broussard Middle School and Billeaud Elementary School (Lafayette Parish, LA) Bridget was the project engineer for developing a Traffic Study for two school entrances in Broussard, LA. Her project tasks included traffic data collection, forecast traffic volume development, existing traffic analyses and future traffic analyses using HCM software. She performed turn lane warrants based on NCHRP Report Number 457 as well as storage lengths based on queues and DOTD requirements.		
07/19 – current	MOVEBR New Capacity Projects Program Management (Baton Rouge, LA) Bridget assists Brin on a daily basis for the entire New Capacity Projects program management team. Bridget has performed multiple reviews of traffic studies and traffic signal designs . This includes reviewing raw data, unmet demand, volume maps, existing and build analyses, and safety analyses for accuracy and consistency throughout the report. She provides comments in a spreadsheet known as the Comment Tracker. All comments are posted in the Comment Tracker so that all parties are aware. Many of these projects are located on state routes and require approval by the Traffic Engineering staff of DOTD and EBR Traffic Engineering Department. She understands the current requirements for all aspects of traffic engineering projects. Using methods outlined in NCHRP 765, Bridget helped to develop design year volumes for the Jones Creek (Airline to Jefferson) MOVEBR project. She has developed Turn Lane tech memos for the MOVEBR Old Hammond Highway Segments 1A and two projects and for the MOVEBR Highland at Siegen project.		
07/18 – 04/19	LA 1 Pedestrian Crosswalk Study and Traffic / Pedestrian Signal Design West Baton Rouge Parish, Addis, LA Bridget assisted Brin with the crosswalk study by pulling and formatting the crash data. She also assisted Brin with the crash analysis and formatting the findings.		

10/17 - 07/18	Travel Demand Model Update: Southeast Louisiana Travel Model (New Orleans, LA) Bridget developed base year traffic volumes to calibrate and test of the regional travel demand as part of updating the New Orleans Regional Planning Commission Travel Demand Model in TransCAD . Specifically, Bridget obtained and reviewed the over 4,000 traffic counts (cars / trucks) that were used in the validation of the SELATRAM model to check for consistency, reasonableness, and completeness. She tabulated her results in a spreadsheet that was included in a technical memorandum.
09/17 - 11/17	US 11 (Front St.) at US 190 Bus. (Fremaux Ave.) Traffic Study (St. Tammany Parish, LA) Bridget participated in the development of a Crosswalk Traffic Engineering Study for the City of Slidell as part of improvements to the intersection of US 11 (Front St.) at US 190 Bus. (Fremaux Ave.). Bridget processed raw traffic videos and developed AM and PM peak period turning movement vehicle count figures. She also assisted Brin with a PTV Vistro model for the AM and PM Peaks for the five intersections for capacity analyses as well as progression analyses. She also developed portions of the report.
02/17 - 10/17	Judge Tanner Boulevard at N. Causeway Roundabout Study (St. Tammany Parish, LA) Bridget participated in the development of a Stage 0 Feasibility Study for roundabouts at four intersections in St. Tammany Parish. The scope was developed based on EDSMs VI.1.1.1 / VI.1.1.5 and DOTD Traffic Engineering Manual Section 20.2. Bridget developed traffic turning movement counts for morning and evening peak periods including peak hour factor and heavy vehicle percentages. Growth rates for design year volumes were also developed based on information provided from the TransCAD model . She performed portions of the Sidra unsignalized, signalized and roundabout analyses for implementation and design years and report development.
06/16 - 09/17	H.004490 Stage 0 Roundabout Studies, (Lafayette Parish, LA) Bridget assisted with developing a Stage 0 Feasibility Study for roundabouts at seven intersections in the Lafayette area. The scope was developed based on EDSMs VI.1.1.1 / VI.1.1.5 and DOTD Traffic Engineering Manual Section 20.2. Bridget developed traffic turning movement counts diagrams for peak periods including peak hour factor and heavy vehicle percentages. She developed the speed data analyses as well as assisted with performing Sidra unsignalized, signalized and roundabout analyses for implementation and design years. Bridget also developed several figures that were included in the report.

16. Staff Experience:

Résumés shall be provided for all prime and sub-consultant personnel listed in Sections 14 and/or 15 of the proposal. Résumés of personnel not identified in Section 14 or Section 15 of the proposal should not be included and will not be evaluated. Résumés should be **limited to 2 pages per person**. Any certificates required by the advertisement are to be placed in Section 20.

Firm employed by Vectura Consulting Services, LLC			
Name	Clara Williams Foshee, PE (Part-Time)		Years of relevant experience with this employer
Title	Project Traffic Engineer		Years of relevant experience with other employer(s)
Degree(s) / Years / Specialization	B.S./2015/Civil Engineering		
Active registration number / state / expiration date	PE.0044568 / LA / 09/30/2024		
Year registered	2020	Discipline	Civil
Contract role(s) / brief description of responsibilities	Project Engineer for Traffic Control Design, Traffic Signal Analysis and Design / TMPs / Peer Reviews		
Experience dates (mm/yy–mm/yy)	Experience and qualifications relevant to the proposed contract; <i>i.e.</i> , “designed drainage”, “designed girders”, “designed intersection”, etc. Experience dates should cover the years of experience specified in the applicable MPR(s).		
11/22 – current	H.014746.1 Stage 0 LA 383 (Iowa, LA) Clara is performing the safety analysis for this corridor study. She will develop Appendix C and the corresponding sections in Chapter 2 to comply with the DOTD TEPR process.		
05/22 – current	H.012370 Morrison Road Traffic Study: Mayo Boulevard to Bullard Avenue (New Orleans, LA) Clara was the project engineer for a corridor study that evaluated reducing travel lanes to incorporate bike lanes. The study included peak hour determination, turning movement counts with unmet demand, safety analysis, and intersection analyses using HCS 2023 . The study followed the DOTD TEPR process since the project received federal aid and will be reviewed by DOTD.		
02/22 – 06/22	MOVEBR Direct Select for Traffic Signal Design (Baton Rouge, LA) Clara provided quality control for several components of this project. She reviewed the traffic volume and safety sections of several intersection design studies. She also verified the estimated quantities for several traffic signal design plans .		
08/21- 07/22	H.005168 NORG - Avondale PEL Study (Avondale, LA) Clara provided quality control for Appendix C (Safety) and Chapter 2 (Existing Conditions), as well as assisted with the completion of Appendix D (Existing and No Build Analysis). The study followed the DOTD TEPR process and was reviewed by DOTD.		
07/21 – current	MOVEBR New Capacity Projects Program Management (Baton Rouge, LA) Clara has verified turn lane length calculations, vertical tree clearances, safety analyses, pedestrian countermeasures , and other quality control reviews to assist the City of Baton Rouge with their reviews.		
10/18 – 12/18	Traffic Engineering Process and Report Flowchart (Hammond, LA) Lead engineer in the design and production of a flowchart depicting the assembly of the new Traffic Engineering Process and Report Flowchart . While working as a staff member in DOTD District 62, she took the initiative to create a document clearly showing how the new Traffic Engineering Process and Report should be assembled via flowchart. This flowchart was intended to be used internally throughout District 62 but was seen and admired by DOTD Headquarters and spread throughout the state to serve as a supplemental guide for the creation of the new Traffic Engineering Process and Report.		
1/19 – 3/19	Unserviced Demand Data Collection and Peak-Hour Determination Spreadsheets (Hammond, LA) Clara was a traffic engineering team member in the design and production of a set of spreadsheets intended to standardize how unserviced demand is collected and how peak-hours are determined from peak-periods . Working closely with fellow traffic engineers at District 62, she co-created a document containing multiple spreadsheets designed to allow the input of unserviced demand data collected in the field for various intersection types and configurations. This document then outputted reliable and accurate unserviced demand data to be used in studies and reports throughout District 62. While creating this unserviced demand document, she concurrently co-created a document containing multiple spreadsheets designed to determine the most appropriate and accurate peak-hour from a given set of volumes over a peak-period. Both documents took weeks to create and were continuously reviewed and edited to ensure they were as accurate as possible.		

16. Staff Experience:

Résumés shall be provided for all prime and sub-consultant personnel listed in Sections 14 and/or 15 of the proposal. Résumés of personnel not identified in Section 14 or Section 15 of the proposal should not be included and will not be evaluated. Résumés should be **limited to 2 pages per person**. Any certificates required by the advertisement are to be placed in Section 20.

Firm employed by Vectura Consulting Services, LLC			
Name	Ronald St. Angelo		Years of relevant experience with this employer
Title	Construction Specialist		Years of relevant experience with other employer(s)
Degree(s) / Years / Specialization		High School Diploma / 1975	
Active registration number / state / expiration date			
Year registered	Civil	Discipline	
Contract role(s) / brief description of responsibilities		Senior-level Construction Specialist	
Experience dates (mm/yy–mm/yy)	Experience and qualifications relevant to the proposed contract; <i>i.e.</i> , “designed drainage”, “designed girders”, “designed intersection”, etc. Experience dates should cover the years of experience specified in the applicable MPR(s).		
02/03 – 04/23	Jack B Harper Electrical, LLC (Walker, LA) Ronnie specialized in programming traffic signal controls / ITS equipment and troubleshooting construction issues in the field such as utility conflicts and traffic signal issues. He was a project manager for numerous traffic signal related projects and oversaw a team of field technicians for signal related construction projects. He was an estimator for bidding traffic signal / ITS equipment projects. Ronnie worked extensively throughout the state of Louisiana on hundreds of local, state, and federally funded traffic signal / ITS projects, to include major metropolitan areas, such as Greater New Orleans, Baton Rouge, and Lafayette. During this time, Ronnie worked on projects that built intersections from the ground up, to include base / signal installation, signal control electrical installation, and signal termination. Read and interpreted construction plans to ensure proper installation requirements were met for span wire and mast arm installation. Extensive experience in installing all forms of traffic signals during all construction phases. Assisted site inspectors with confirming mast arm foundation locations; drawing reviews; change requests; and verifying controller data collection and timing checks.		
07/75 – 01/03	East Baton Rouge Traffic Engineering Division Ronnie was a certified IMSA Level 1 & 2 Technician while employed at the City of Baton Rouge. Ronnie performed numerous construction tasks in relation to traffic signals within East Baton Rouge Parish. Construction included traffic signal poles, signal heads, signal wiring, vehicle detection, traffic signal controller / cabinet power service. In the earlier part of his career, the traffic signal controllers consisted of mechanical parts. As time progressed, the controller evolved to steady-state technology. In addition, Ronnie performed traffic signal tasks related to maintenance after damage from collisions or extreme weather. While employed in the city, Ronnie was tasked with maintaining over 300 signals that included DOTD intersections. Ronnie started his career at the City of Baton Rouge as a Technician, then Traffic Signal Technician, then Foreman and finally a supervisor. Ronnie was also responsible for programming traffic signal controllers while at the City.		

(Add rows as needed)

16. Staff Experience:

Résumés shall be provided for all prime and sub-consultant personnel listed in Sections 14 and/or 15 of the proposal. Résumés of personnel not identified in Section 14 or Section 15 of the proposal should not be included and will not be evaluated. Résumés should be **limited to 2 pages per person**. Any certificates required by the advertisement are to be placed in Section 20.

Firm employed by Vectura Consulting Services, LLC			
Name	David Watkins		Years of relevant experience with this employer
Title	Construction Specialist		<1
Degree(s) / Years / Specialization		Years of relevant experience with other employer(s)	
Active registration number / state / expiration date		35	
Year registered	Civil	Discipline	
Contract role(s) / brief description of responsibilities		High School Diploma / 19788	
Experience dates (mm/yy–mm/yy)	Senior-level Construction Specialist		
11/06 – 02/23	Experience and qualifications relevant to the proposed contract; <i>i.e.</i> , “designed drainage”, “designed girders”, “designed intersection”, etc. Experience dates should cover the years of experience specified in the applicable MPR(s).		
03/01 – 10/06	Jack B Harper Electrical, LLC (Walker, LA) David worked extensively throughout the state of Louisiana on hundreds of local, state, and federally funded traffic signal projects, to include major metropolitan areas, such as Greater New Orleans, Baton Rouge, and Lafayette. During this time, worked projects that built intersections from the ground up, to include base / signal installation, signal control electrical installation, and signal termination. Read and interpreted blueprints to ensure proper installation requirements were met for span wire and mast arm installation. Extensive experience in installing all forms of traffic signals during all construction phases. Assisted site inspectors with confirming mast arm foundation locations; drawing reviews; change requests; and verifying controller data collection and timing checks.		
01/96 – 04/01	Dave’s Electric (Denham Springs, LA) David conducted electrical work on numerous residential and commercial job assignments. He was responsible for installing all wiring and electrical components as directed by site blueprints; installed all circuits and electrical items during multi-phasal construction projects (i.e rough-in; trim-out); conducted final walk-through inspection; completed punch list items as required. David was also assigned as site lead during most job assignments.		
	Diamond Electric Company, Inc. (Baton Rouge, LA) David performed duties as a Traffic Signal Technician Level I that included technical work in the construction, installation, maintenance, and repair of traffic signal systems. David also developed the ability to read and interpret blueprints during this time. Maintained electrical experience while working on roadways requiring traffic control. David also performed technical tasks to maintain and install all traffic signals, signal systems, signs, and associated traffic equipment. He delivered and set-up barricades for work zones, detours, and other areas in need of barricades; assisted with traffic control as needed. David performed related technical tasks; worked with contractors on the installation and relocation of traffic signals and components.		

17. Firm Experience:

Identify the team's project experience **most relevant** to the scope in the advertisement. **The projects should be limited to a total of 20, with no more than 5 projects being represented by the prime consultant and with no more than 3 projects represented by each sub-consultant on the team. If more than 5 projects are identified for the prime consultant, all projects identified after the first 5 will not be evaluated. If more than 3 projects are identified for a single sub-consultant, all projects identified after the first 3 from that sub-consultant will not be evaluated.** Include no more than one page per project. Projects identified shall only include work performed by firms on the team. The projects identified do not necessarily need to have been DOTD projects.

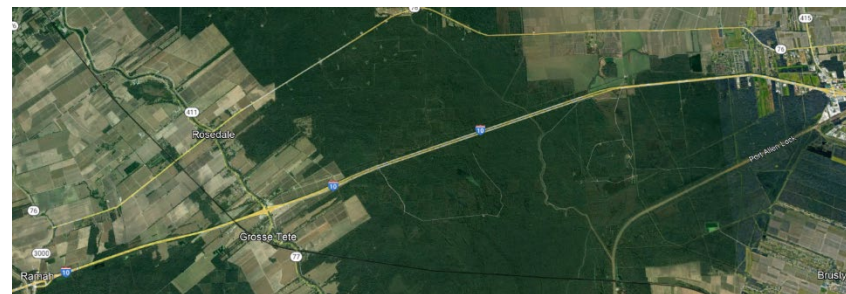
Firm name	Shread-Kuyrkendall & Associates, Inc.		Past Performance Evaluation Discipline(s)*		Road	
Project name	I-10 Overlay (Atchafalaya Basin Bridge to LA 415)			Firm responsibility (prime or sub?)		Prime
Project number	H.012588, H.012169, & H.012587		Owner's name	LADOTD		
Project location	West Baton Rouge and Iberville Parishes			Owner's Project Manager	Brian May	
Owner's address, phone, email	P.O. Box 94245, Baton Rouge, LA 70804 / (225)379-1059 / Brian.May@la.gov					
Services commenced by this firm (mm/yy)		06/20	Total consultant contract cost (\$1,000's)			\$ 760
Services completed by this firm (mm/yy)		05/22	Cost of consultant services provided by this firm (\$1,000's)			\$ 760

Broken into three sections, these improvements involved the overlay and raising of the grade for I-10 by 8". The asphalt paving was tapered at bridges to allow for smooth transitions. DOTD design guidelines were followed to bring the interstate up to the guideline standards. Fill was used on fore slopes to tie in and match the new 8" overlay. Guardrail was replaced using MASH special details. Existing cable barrier was removed and replaced closer to the shoulder to improve maintenance. Underdrains and cross drains were modified as needed.

Firm Members Involved:

Ripley "Gary" W. McClure, P.E. (Engineering Supervisor)
Garrett Gilbert, E.I. (Road Design)

100% of work was performed in Louisiana



* If there is more than one past performance evaluation discipline included in the proposal, then indicate which past performance evaluation discipline(s) this project is being used to represent.

****This field cannot be left blank and N/A is not acceptable. The only past performance evaluation disciplines to be used are: Road, Bridge, Traffic, CE&I/OV, Geotech, Survey, Environmental, Data Collection, Planning, Right-of-Way, CPM, ITS, Appraiser and Other (please specify).**

17. Firm Experience:

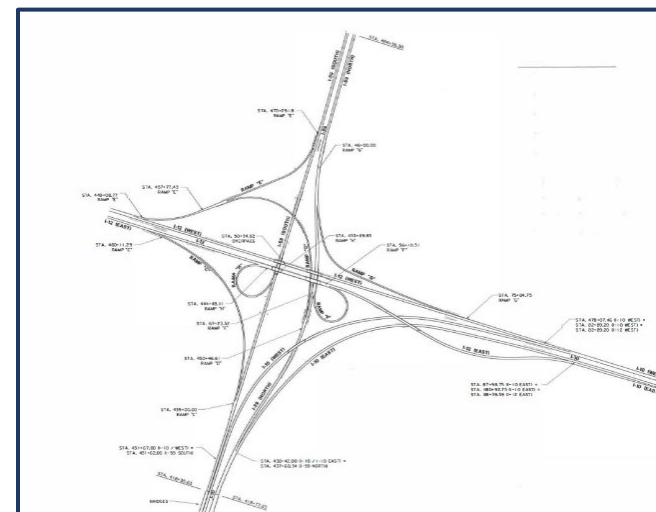
Firm name	Shread Kuyrkendall & Associates, Inc.		Past Performance Evaluation Disciplines *		Road/Bridge	
Project name	French Branch Bridge-West Pearl River Bridge(I-10 / I-12 / I-59)			Firm responsibility (prime or sub?)	Prime	
Project number	700-52-0205		Owner's name	LADOTD		
Project location	St. Tammany Parish			Owner's Project Manager	Ms. Allison Schilling, P.E.	
Owner's address, phone, email	P.O. Box 94245, Baton Rouge, LA 70804 / 225-379-1100 / allison.schilling@la.gov					
Services commenced by this firm (mm/yy)		08/10	Total consultant contract cost (\$1,000's)			\$410
Services completed by this firm (mm/yy)		01/15	Cost of consultant services provided by this firm (\$1,000's)			\$410

This was a pavement preservation/restoration project.

French Branch Bridge – West Pearl River Bridge, Route I-10, St. Tammany Parish project included the **I-10/I-12/I-59 Interchange**. The existing pavement consisted of joint displacement, substandard cross-slopes, and general pavement disrepair. Improvements and repairs include rubblization, pavement replacement, and overlay for cross-slope correction.

Safety improvements such as guard rail replacement, overhead sign adjustment, and adjusting elevations of ramps was included. This project required stage construction with shoulder widening for traffic control. Traffic control plans with multiple phasing, night construction, and detours was utilized. SKA provided topographic surveys, evaluation of existing pavement and safety conditions, and engineering design services for preliminary and final plans for repair and improvements.

Realignment of ramps was required to allow for higher levels of safety and to provide better traffic flow for merging and lane drops. **Sequencing and Traffic Control were an essential element of this project.**



This project was constructed without issue and was awarded the 2016 Transportation Excellence Award.

Firm Members Involved:

Ripley “Gary” W. McClure, P.E. (Engineering Supervisor)

John P. Raymond, P.E. (Road Design)

Nicola D. Gill, P.E. (Road Design)

100% of work was performed in Louisiana



17. Firm Experience:

Firm name	Shread-Kuyrkendall & Associates, Inc.			Past Performance Evaluation Discipline(s)*	Road/Bridge	
Project name	US 90 Rail Crossing				Firm responsibility (prime or sub?)	Prime
Project number	H.010155		Owner's name	LADOTD		
Project location	Iberville Parish			Owner's Project Manager	Ryan Morvant	
Owner's address, phone, email	P.O. Box 94245, Baton Rouge, LA 70804 / (225)379-1067 / Ryan.Morvant@la.gov					
Services commenced by this firm (mm/yy)			04/14	Total consultant contract cost (\$1,000's)		\$ 1,501
Services completed by this firm (mm/yy)			Ongoing	Cost of consultant services provided by this firm (\$1,000's)		\$ 1,243

H.010155 / US 90: Rail Spur Removal SE of LA 85: Iberia Parish – For the future I-49, Ms. Gill is the Project Engineer and Lead Design Engineer for this project which consists of preliminary and final plans for roadway and structure improvements at the existing at grade railroad crossing at US 90 in Iberia Parish. The existing at-grade railroad crossing will be replaced with a bridge structure crossing the railroad. The existing frontage roads will be used for traffic diversion during bridge construction. Ms. Gill is also designing the roadway approaches for several thousand feet to accommodate the bridge structure.

**Firm Members Involved:**

Richard R. Shread, P.E., P.L.S.(Principal)
 Ripley “Gary” W. McClure, P.E.(Engineering Supervisor/Bridge Design)
 Niccola D. Gill, P.E. (Lead Roadway and Bridge Design)

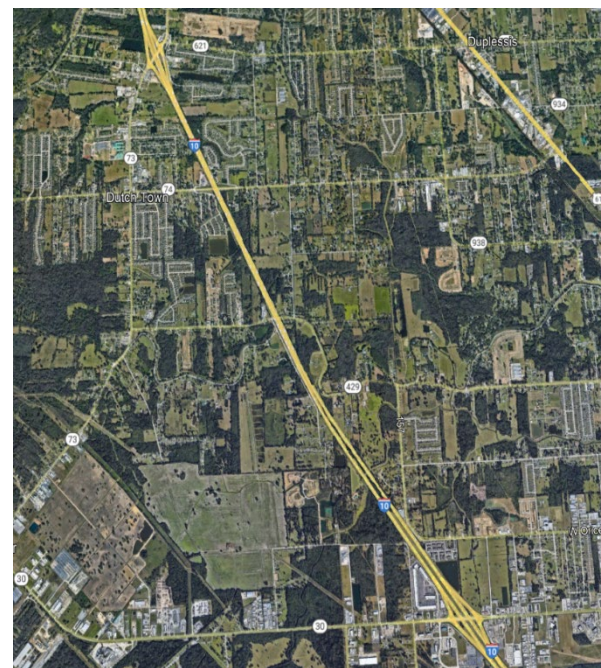
100% of work will be performed in Louisiana

17. Firm Experience:

Firm name	Shread-Kuyrkendall & Associates, Inc.		Past Performance Evaluation Discipline(s)*	Survey/Road/Bridge
Project name	I-10 (LA 73 to LA 30)		Firm responsibility (prime or sub?)	Prime
Project number	H.009266	Owner's name	LADOTD	
Project location	Ascension Parish		Owner's Project Manager	Kurt Brauner
Owner's address, phone, email	P.O. Box 94245, Baton Rouge, LA 70804 / (225)379-1933 / Kurt.Brauner@la.gov			
Services commenced by this firm (mm/yy)	10/12	Total consultant contract cost (\$1,000's)		\$ 1966
Services completed by this firm (mm/yy)	Ongoing	Cost of consultant services provided by this firm (\$1,000's)		\$ 1214

Shread-Kuyrkendall & Associates, Inc. (SKA) was contracted to provide topographic survey services and preliminary and final roadway and bridge design services to **widen I-10 from a four-lane freeway section to a six-lane freeway section**. The roadway section is approximately 4.5 miles long and involves removing the inside shoulder and widening to the inside with a new 12' travel lane and 10' inside shoulder, with center barrier rail where median widths are narrow. The bridge design services include the bridge superstructure replacement of the overpasses at LA 429 and LA 30, as well as the bridges at Bayou Smith including hydrologic/hydraulic analyses, and full replacement (substructure and superstructure) for the LA 73 interchange to accommodate for future LA 73 improvements. The overall project nearly 16 miles and is being built to widen interstate 10 from Highland Road to LA 22 Baton Rouge and Ascension Parishes. SKA is providing project management, as well as services for all phases of this project, and is working closely with designers for adjacent ensure corridor continuity.

corridor is in East as design projects to

**Firm Members Involved:**

Richard R. Shread, P.E., P.L.S.(Principal)
 Ripley "Gary" W. McClure, P.E.(Engineering Supervisor/Bridge Design)
 John P. Raymond, P.E. (Project Manager/Road Design)
 Niccola D. Gill, P.E. (Bridge Design)

100% of work was performed in Louisiana

17. Firm Experience:

Firm name	Shread-Kuyrkendall & Associates, Inc.	Past Performance Evaluation Discipline(s)*	Road
Project name	Road Design Services, St. Mary Parish	Firm responsibility (prime or sub?)	Prime
Project number	H.011706.5	Owner's name	LADOTD
Project location	St. Mary Parish	Owner's Project Manager	Shawn Luke, P.E.
Owner's address, phone, email	P.O. Box 94245, Baton Rouge, LA 70804 / (225)379-1385 / Shawn.Luke@la.gov		
Services commenced by this firm (mm/yy)	09/21	Total consultant contract cost (\$1,000's)	\$ 186
Services completed by this firm (mm/yy)	Ongoing	Cost of consultant services provided by this firm (\$1,000's)	\$ 186

Describe the project including the firm's role and members involved. (Highlight members to be used in this proposal.)

* If there is more than one past performance evaluation category included in the advertisement, then indicate which past performance evaluation category(ies) this project is being used to represent.

Shread-Kuyrkendall & Associates (SKA) is providing design services for preliminary and final roadway plans. This project involves the Design of roadway connector roads between Rosebud St. and Lockley St., Lockley St. and Orphan's Home Rd., and Haven's St. and Newman St. in the Town of Baldwin, St. Mary Parish, Louisiana. This will allow for the closure of the at-grade railroad crossings at Lockley St., Orphan's Home Rd., and Haven St.

Firm Members Involved:

Richard R. Shread, P.E., P.L.S.(Principal)
Ripley "Gary" W. McClure, P.E.(Engineering Supervisor/Roadway Design)
Niccola D. Gill, P.E. (Roadway Design)

100% of work performed in Louisiana



17.Firm Experience:

Identify the team's project experience **most relevant** to the scope in the advertisement. **The projects should be limited to a total of 20, with no more than 5 projects being represented by the prime consultant and with no more than 3 projects represented by each sub-consultant on the team. If more than 5 projects are identified for the prime consultant, all projects identified after the first 5 will not be evaluated. If more than 3 projects are identified for a single sub-consultant, all projects identified after the first 3 from that sub-consultant will not be evaluated.** Include no more than one page per project. Projects identified shall only include work performed by firms on the team. The projects identified do not necessarily need to have been DOTD projects.

Firm name	Civil Design and Construction, Inc.	Past Performance Evaluation Discipline(s)*		Survey	
Project name	US 190 Superstreet			Firm responsibility (prime or sub?)	Sub
Project number	H.005733.5	Owner's name	LADOTD		
Project location	St. Tammany Parish, LA		Owner's Project Manager	Josh Harrouch	
Owner's address, phone, email		1201 Capitol Access Rd., Baton Rouge, LA 70802/2225-379-123 / Joshua.harrouch@la.gov			
Services commenced by this firm (mm/yy)		01/16	Total consultant contract cost (\$1,000's)		N/A
Services completed by this firm (mm/yy)		08/16	Cost of consultant services provided by this firm (\$1,000's)		\$207

Describe the project including the firm's role and members involved. (Highlight staff to be used in this proposal.)

Project Description: This project was the topographic survey of US 190 in Covington. The survey limits were along a portion of the existing routes of US 190, Holiday Square Frontage Road, US 190 Service Road, Holiday Blvd., Holycrest Plaza Driveway, Louis Prima Drive, Park Place Drive, Lake Drive, Crestwood Blvd., 9th Avenue, Three Rivers Road, River Highlands Blvd., Harrison Ave., Maple Ridge Ave., North 12th Street, Sunshine Ave., North 6th Street, Riverside Drive, and North 2nd Street and is approximately 2.9 miles in length.

CD&C's Role: CD&C's role was to provide the complete topographic survey and drainage map for this project including all utility coordination. The survey begins at the intersection of US 190 and Holiday Square Frontage Road. From this point, the survey proceeded in a northerly direction along US 190 for approximately 2.9 miles to a point that is 700 feet South of Intersection of US 190 and E. Boston St. in Covington, LA. The width of the survey and DTM extended to the Western Edge of Pavement to Eastern Edge of Pavement along US 190 and tied in with the existing topographic features picked up on the previous survey done under H.011137.5 and H.011152.5 (Interstate 12 Survey). This also included cross sectioning a portion of the Abita River in the project area. All topographic survey elements were performed in accordance with the latest LADOTD Location and Survey Manual and conformed to the latest standard practices/procedures. All deliverables were in LADOTD required formats. **3D Terrestrial Scanning** was used in conjunction with traditional means and methods to complete this project.



Members Involved: Karla Weston, PE, Ralph Burgess, PLS, Survey Manager; Christopher Ballard, PLS Survey Project Manager; Philip Dupree, Party Chief; Jacob Stoehr, Party Chief; Trent Norris, 3D Scanning Technician

Performed in LA: 100%

* If there is more than one past performance evaluation discipline included in the proposal, then indicate which past performance evaluation discipline(s) this project is being used to represent.

17. Firm Experience:

Identify the team's project experience **most relevant** to the scope in the advertisement. **The projects should be limited to a total of 20, with no more than 5 projects being represented by the prime consultant and with no more than 3 projects represented by each sub-consultant on the team. If more than 5 projects are identified for the prime consultant, all projects identified after the first 5 will not be evaluated. If more than 3 projects are identified for a single sub-consultant, all projects identified after the first 3 from that sub-consultant will not be evaluated.** Include no more than one page per project. Projects identified shall only include work performed by firms on the team. The projects identified do not necessarily need to have been DOTD projects.

Firm name	Civil Design and Construction, Inc.	Past Performance Evaluation Discipline(s)*		Survey	
Project name	I-10: LA 415 to Essen Lane on I-10 and I-12			Firm responsibility (prime or sub?)	Sub
Project number	H.004100	Owner's name	LADOTD		
Project location	West and East Baton Rouge, LA		Owner's Project Manager	Nicholas Olivier	
Owner's address, phone, email	1201 Capital Access Rd, Baton Rouge, LA 70802 / 225-379-1232 / Nicholas.olivier@la.gov				
Services commenced by this firm (mm/yy)	01/18	Total consultant contract cost (\$1,000's)			N/A
Services completed by this firm (mm/yy)	01/20	Cost of consultant services provided by this firm (\$1,000's)			\$296

Describe the project including the firm's role and members involved. (Highlight staff to be used in this proposal.)

Project Description: This project is located in West Baton Rouge and East Baton Rouge Parishes in the cities of Port Allen and Baton Rouge, LA. A complete Topographic survey including all utilities (ASCE 38-02, QL "B") with depths and all drainage is required, along with Finish floor elevations of all buildings that fall within the survey limits. The survey begins 1,500 feet West of the western most entrance/exit ramps of the LA 415 and I-10 Interchange. From the I-10, I-12 split the survey shall proceed in southerly and easterly directions along the existing main alignment of I-10 for approximately 1.5 miles & I-12 for approximately 1.5 miles to end the route limits.

CD&C's Role: CD&C as a sub-consultant on this project is responsible for topographic surveying the portion of I-10 in West Baton Rouge Parish beginning at the start of the project limits to a point just before the approach of the I-10 Bridge and the limits of the project along LA 415. **This work included using 3D Scanning for the bridge at I-10 bridge @ LA 415 as well as scanning every 500' for control verification and incorporation of the Mobile Lidar for the I-10 pavement.**

Member's Involved: Karla E. Weston, P.E.; Ralph Burgess, PLS. Christopher Ballard, PLS; Phil Dupree, Party Chief; Jacob Stoeher, Party Chief; Trent Norris, 3D scanning technician; John Ewing, Survey Tech

Performed in LA: 100%



17. Firm Experience:

Identify the team's project experience **most relevant** to the scope in the advertisement. **The projects should be limited to a total of 20, with no more than 5 projects being represented by the prime consultant and with no more than 3 projects represented by each sub-consultant on the team. If more than 5 projects are identified for the prime consultant, all projects identified after the first 5 will not be evaluated. If more than 3 projects are identified for a single sub-consultant, all projects identified after the first 3 from that sub-consultant will not be evaluated.** Include no more than one page per project. Projects identified shall only include work performed by firms on the team. The projects identified do not necessarily need to have been DOTD projects.

Firm name	Civil Design and Construction, Inc.	Past Performance Evaluation Discipline(s)*		Survey	
Project name	Verot School Road			Firm responsibility (prime or sub?)	Sub
Project number	H.011235	Owner's name	LADOTD		
Project location	Lafayette, LA		Owner's Project Manager	Thomas Gattle (Huval & Assoc.)	
Owner's address, phone, email	922 W. Point Des Mouton Rd., Lafayette, LA 70507/337-234-3798/tgattle@huvalassoc.com				
Services commenced by this firm (mm/yy)	08/16	Total consultant contract cost (\$1,000's)			N/A
Services completed by this firm (mm/yy)	01/18	Cost of consultant services provided by this firm (\$1,000's)			\$435

Describe the project including the firm's role and members involved. (Highlight staff to be used in this proposal.)

Project Description: This project is located in Lafayette Parish between Lafayette Regional Airport and Broussard, LA. The project is for the proposed widening of US 90/I-49 South and realignment of Verot School Road. A topographic survey was performed along the entire proposed route as well as an existing drainage map. This included a complete topographic survey of all utilities with depths, drainage and finished floor elevations of all buildings that fell within the designated survey limits. Also, CD&C was required to coordinate with the topographic survey of the adjacent I-49 Connector project and include required portions of the I-49 Connector project with the survey of this project.

CD&C's Role: CD&C performed a complete topographic survey of the project site by using **3D Terrestrial Scanning in conjunction with traditional means to complete the survey. Control was set for the scanning throughout the project limits.** Coordination with Cardno, Inc. (Team member) was necessary for the location of all utilities in the project area. CD&C also coordinated with all the property owners for access to the properties and also meet with safety advisors for the industrial business that were impacted. The survey included coordination with the ongoing I-49 Connector project and merging of that survey to the CD&C survey in order to make a complete project for the area. CD&C also researched and compiled an existing right of way linework for the prime consultant to use for exhibits for the project. In order to complete the survey CD&C also had to coordinate with BNSF railroad for access to BNSF's rail.

Members Involved: Karla Weston, PE; Ralph Burgess, PLS Survey Manager; Christopher Ballard, PLS Survey PM; John Ewing, Survey Tech; Trent Norris, 3D Scan Tech; Phil Dupree, Party Chief; Jacob Stoehr, Party Chief;

Performed in LA: 100%



17. Firm Experience:

Identify the team's project experience **most relevant** to the scope in the advertisement. **The projects should be limited to a total of 20, with no more than 5 projects being represented by the prime consultant and with no more than 3 projects represented by each sub-consultant on the team. If more than 5 projects are identified for the prime consultant, all projects identified after the first 5 will not be evaluated. If more than 3 projects are identified for a single sub-consultant, all projects identified after the first 3 from that sub-consultant will not be evaluated.** Include no more than one page per project. Projects identified shall only include work performed by firms on the team. The projects identified do not necessarily need to have been DOTD projects.

Firm name	Vectura Consulting Services, LLC	Past Performance Evaluation Category(ies)*	Traffic
Project name	I-12 To Bush - LA 3241 (I-12 – LA 36) Corridor Study	Firm responsibility (prime or sub?)	sub
Project number	H.004957.5	Owner's name	DOTD
Project location	Lacombe, LA	Owner's Project Manager	Joachim C Umeozulu, P.E
Owner's address, phone, email	1201 Capitol Access Road, Baton Rouge, LA 70802, 225-379-1386, Joachim.Umeozulu@la.gov		
Services commenced by this firm	09/16	Total consultant contract cost (\$1,000's)	\$1,895
Services completed by this firm	05/17	Cost of consultant services provided by this firm (\$1,000's)	\$84

As part of the DOTD TIMED program, Vectura prepared a formal traffic study for the new alignment of LA 3241. The traffic study examined concepts that improved the safety and efficiency of the roadway consistent with the latest DOTD policies related to access management and complete streets. The study included analyses for intersection and corridor improvements such as median openings, spacing of openings, signalized, unsignalized and roundabout intersections.

Task 1 Data Collection

Vectura collected the following traffic data for 10 intersections:

- 7-day (mainlines) and 2-day (side streets) 24-hour tube counts with vehicle classification
- Turning movement counts for morning and evening peak periods
- 15-minute driveway counts
- Traffic Signal warrants, radar speed studies and sight distance evaluation
- Developed growth rate methodology and AM and PM peak forecast traffic volumes


Task 2 Traffic Study

This task included a roundabout study as defined in EDSM VI.1.1.5, VI.1.1.1 and DOTD Traffic Engineering Manual Section 20.2. This task included the following elements:

- Performed Vistro and Sidra analyses for existing conditions
- Performed Vistro and Sidra analyses for Implementation and Design Years.
- Intersection alternatives included restricted median openings, signalized and unsignalized intersections, median U-turns at existing signal locations, restricted crossing U-turn (RCUT) intersections, and roundabouts
- Developed Vissim model of the preferred corridor layout
- Developed Draft Traffic Study Report (3 copies)

Task 3 Safety Analyses

- Developed 3-year crash analyses report as per DOTD standards



Personnel Utilized on this project: Brin Ferlito, Bridget Robicheaux, and Laurence Lambert (100% performed in Louisiana)

Shread-Kuyrkendall & Associates

17. Firm Experience:

Firm name	Vectura Consulting Services, LLC	Past Performance Evaluation Category(ies)*	Traffic
Project name	East Baton Rouge Parish MOVEBR (\$912 Million Dollar) Program	Firm responsibility (prime or sub?)	sub
Project number	CP No. 19-CS-HC-0001	Owner's name	East Baton Rouge Parish
Project location	Baton Rouge, LA	Owner's Project Manager	Tom Stephens, PE
Owner's address, phone, email	1100 Laurel Street Baton Rouge, LA 70802, (225) 389-3186 ext 5634, TStephens@brla.gov		
Services commenced by this firm	07/19	Total consultant contract cost (\$1,000's)	unknown
Services completed by this firm	12/22	Cost of consultant services provided by this firm (\$1,000's)	\$873

As part of the East Baton Rouge Parish MOVEBR (\$912 Million Dollar) Program, Vectura currently provides traffic engineering services for all Capacity Projects. Vectura routinely collaborated with EBR Parish and DOTD Stakeholder such as Section 27, Safety Section, and DOTD District 61. The primary task was to peer review all traffic-related deliverables from consultants for 25 capacity projects to date. Submittal review in various stages included but not limited to the following:

Scope

- Purpose and need, contract scopes, manhours and fees

Data Collection

- Raw tube counts, peak period determination, signalized / unsignalized intersection turning movement counts, unmet demand, explanation for any count discrepancies, speed data, peak period observations, geometric field documentation, sight distance, warrants analyses

Design Year Volume Development

- Travel Demand Model data, Growth rate methodologies in accordance with NCHRP 765, design year volume development

Existing and No Build Analyses

- HCS, Synchro, SIDRA, VISSIM, analyses for existing and No Build conditions based on traffic volumes, lane usage, truck percent, required SIDRA roundabout settings, speed, and Traffic Signal Inventory form information
- CATScan, collision diagrams, conflict points, crash analyses report as per DOTD standards
- Defined problems

Tier 1

- Preliminary high-level list of alternatives based on defined problems and established comparison criteria.

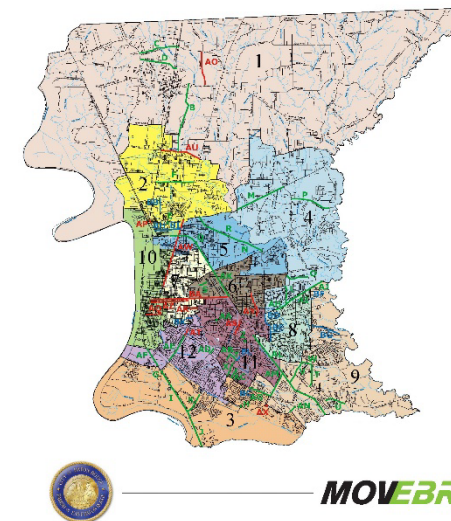
Build Year Alternative Analyses

- Reviewed traffic volume redistribution, alternative conceptual layouts included access management, restricted median openings, signalized /unsignalized intersections, median U-turns at existing signal locations, RCUT intersections, and roundabouts
- Turn lane calculations, AutoTURN, construction cost estimates

Design

- Confirmed design plans matched recommendations in the Traffic and Design Studies
- Reviewed construction plans including geometric layout, striping, signs, roundabout and traffic signal design
- Plan in Hand, coordinated with EBR TED, DOTD, utilities, consultant team

Personnel Utilized on this project: Brin Ferlito, Laurence Lambert, Bridget Robicheaux, Reece Rodrigue, Kristen Farrington and Clara Foshee (100% performed in Louisiana)



17. Firm Experience:

Firm name	Vectura Consulting Services, LLC	Past Performance Evaluation Category(ies)*	Traffic
Project name	LA 1 at LA 990 Crosswalk Study and Traffic Signal Design	Firm responsibility (prime or sub?)	Prime
Project number	H.011558	Owner's name	West Baton Rouge Parish Government
Project location	Addis, LA	Owner's Project Manager	Kevin Durbin, PE, AICP
Owner's address, phone, email	880 N. Alexander Avenue Port Allen, LA 70767 (225) 336-2434 Kevin.Durbin@wbrcouncil.org		
Services commenced by this firm	11/20	Total consultant contract cost (\$1,000's)	\$22.000
Services completed by this firm	12/21	Cost of consultant services provided by this firm (\$1,000's)	\$22.000

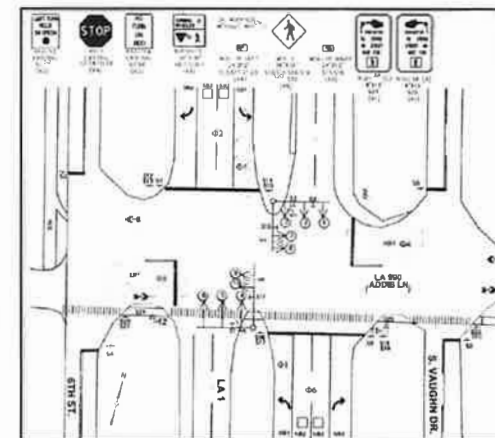
Vectura was hired by West Baton Rouge Parish to perform a Crosswalk Traffic Engineering study and to develop Traffic Signal Design plans for the intersection of LA 1 and LA 990 (Addis Lane) in Addis, LA. The crosswalk was first conceptualized as part of a trail that connects the Mississippi River Trail to points west of LA 1 in the West Baton Rouge Parish Comprehensive Plan (PlanWEST) dated 9/22/11 as well as included in a Stage 0 report titled CMAQ Proposal WBR-2 dated 04/30/14.

A Crosswalk Traffic Engineering Study was performed based on the Traffic Engineering Manual (TEM) Section 3B.2.9, Section 20.2 & EDSM VI.3.1.6 Section 5 and included the following elements:

- Collected 24-hour traffic approach volumes, speed data, crash history and sight distance
- Collected AM and PM peak hour vehicle and pedestrian turning movement counts
- Developed **safety analyses** using 3-year crash data from Crash1 as per DOTD standards
- Performed pedestrian crosswalk warrants as per TEM Section 3B.2.9
- Performed AM and PM Peak **signal timing and progression** for existing conditions
- Performed AM and PM Peak **signal timing and progression** for future conditions

Traffic Signal Construction Plans was performed for LA 1 at LA 990 based on the latest DOTD Traffic Signal Inventory v3.2, DOTD Signal Design Manual, MUTCD & EDSM VI.3.1.6 Section 5. This task included signal timing parameter calculations, signal equipment layout, wiring diagram, DOTD pay items, estimated quantities and construction cost.

Vectura also assisted with the DOTD **Permit** Request for Intersection Control Devices on a State Right of Way



Personnel Utilized on this project: Brin Ferlito, Reece Rodrigue, Laurence Lambert and Bridget Robicheaux (100% performed in Louisiana)

18. Approach and Methodology:

Shread-Kuyrkendall & Associates (SKA) brings years of successful DOTD experience and has worked closely with DOTD for multiple types of projects for roadway, safety, and preservation. SKA utilizes the DOTD Roadway Design Procedures and Guidelines and DOTD Minimum Design Guidelines for design references. Other documents that may be used would be AASHTO's Policy on Geometric Design of Highways, AASHTO's Roadside Design Guide, and the Highway Safety Manual to list a few.

UNDERSTANDING

Having provided roadway design services to DOTD for **well over 30 years**, SKA has extensive knowledge and understanding of DOTD's goals and requirements for new and reconstruction of existing roadways. The advantage of IDIQ Contracts is that it provides DOTD an opportunity to quickly direct our team to begin design on an identified roadway that may be time sensitive and requires expedited design. SKA is well prepared and has staff available to engage in this type of work. **SKA has extensive experience in projects that require an expedited schedule as we have completed major projects on multiple occasions to procure redistribution of Federal Funding.**

APPROACH

For each TO, our goal is to provide and deliver a quality product that meets the needs of DOTD and project stakeholders. SKA prides itself on its ability to maintain schedules, work closely with DOTD's Project Manager, and to provide a plan set that is ready for construction and that minimizes plan changes using a proven QA/QC process. **SKA's workload is such that we have the staff available to manage multiple Task Orders if needed.** SKA's staff has worked on multiple IDIQ contracts which provides consistency and understanding for future IDIQ projects. The majority of our staff have been with SKA for more than 20 years with our managers being with SKA even longer. This clearly indicates the

SHREAD-KUYRKENDALL Past Performance Ratings

SKA has shown our success and capabilities with DOTD projects that are reflected in our past performance ratings.

- 5.0 I-10: French Branch Br. – W. Pearl River Bridge Pavement Replacement
- 4.6 I-10: LA 73 to LA 30 Roadway and Bridge Widening
- 4.7 LA 3241: I-12 to Bush (New Roadway and Bridges)

* Based on previous rating methodology

experience level SKA has working with DOTD and our understanding of the Plan Delivery Process. SKA's approach for delivering a quality IDIQ design for each Task Order is summarized as follows:

ESTABLISH A CLEAR UNDERSTANDING OF DOTD'S REQUIREMENTS AND GOALS. During the scoping phase of a TO, SKA will establish open communication with the PM, provide a detailed schedule, and provide a preliminary construction cost to assist DOTD with managing the TO. Establishing a clear scope and understanding expectations on each IDIQ TO will assist with maintaining budgets and schedules.

PROMPT TASK ORDER EXECUTION In the event the project time is compressed, SKA has an advantage being a local Baton Rouge consulting

firm. That is, TO's and contracts are executed in our local office thereby eliminating the time needed for an out of state main office for execution and administration.

STAKEHOLDERS Early in the TO phases, DOTD Districts, permitting agencies, utilities, and railroads will be identified to ensure an open communication is established which in turn will provide better coordination and will reduce the chance of misunderstandings.

TEAM MEETINGS Early on, SKA will determine the frequency of meetings needed for each TO. Meetings will be determined for the project team, DOTD, and any stakeholders identified. These meetings will assist in addressing issues that may arise that could impact cost or scheduling.

MAINTAINING PROJECT SCHEDULE SKA will establish a critical path for activities that may impact the project schedule such as utility relocations, permitting, environmental documentation, and other items that may become apparent during the design process. SKA will always strive to complete each TO ahead of the scheduled completion date, but no later than the scheduled date. **SKA has proven this on multiple projects that were designated for Federal redistribution funds that had a shortened schedule to meet August deadlines.**

MONITORING/MANAGING CONSTRUCTION COSTS SKA is acutely aware of the necessity for managing construction costs and coordinating early on with DOTD about any changes that may affect engineering or construction budgets. This assists with minimizing change orders and overruns for the project.

QA/QC Each TO will be approached similarly using SKA's proven and accepted Quality Assessment and Quality Control. Adjustments will be made if necessary to meet the needs of each TO. Our QA/QC allows us to maintain the highest standards of quality from start to finish.

CONTRACT AND TO MANAGEMENT Our SKA team will utilize the management and design experience of John P. Raymond, P.E. and Niccola D. Gill, P.E. If needed for additional TO's, R. Gary McClure, P.E. will be utilized. **John Raymond has been with SKA for over 30 years and Niccola Gill has been with SKA for over 20 years providing roadway design services for DOTD. Gary McClure has been with SKA for 31 of his 39**

years working with DOTD throughout this time. In fact, Mr. McClure began his career working for DOTD in the Bridge, Geometric, and Road Design Sections. His experience and familiarity with DOTD projects is invaluable.

METHODOLOGY

SKA and staff have been providing engineering services to DOTD for more than 30 years. As a result, SKA has a clear understanding of DOTD's Plan Delivery Process.

SCOPING

Once a TO is identified, our project manager(s), **John Raymond, P.E.**

(30 years LADOTD experience) or Niccola Gill, P.E. (20+ years DOTD experience), will request a scoping meeting from the DOTD PM. During this

meeting, SKA will establish a Project Management Plan (PMP) and will develop and refine the scope as needed for each TO. Defining the project scope clearly, ensures the project will progress smoothly with Feasibility Studies/Stage 0, Traffic Studies, Preliminary Plans, Environmental Assistance, Permitting, Final Plans, and Construction phases of the project.

DOTD Performance Review Quote...

"The plans that Shread-Kurykendall and Associates, Inc. submitted for this project were accurate, clear, and well laid out. It is clear that the consultant has had extensive experience with LADOTD plan preparation."

FEASIBILITY STUDIES, REPORT/SAFETY ANALYSIS

Niccola Gill will be SKA's lead for Stage 0/ Feasibility Analysis and Safety Analysis. With over 20 years of experience performing Stage 0 Studies and providing Feasibility Reports, Niccola will coordinate the Kick-off Meeting and pre-design conference. John Raymond will be in attendance for roadway design Project Management, as needed.

The project kickoff meeting will be used to (1) establish project design criteria, (2) determine the frequency for project coordination meetings,

(3) coordinate an on-site meeting with DOTD/District to discuss project concerns and constructability, (4) discuss and review any questions that may have been revealed after reviewing existing documents, and (5) to revise and update our PMP as needed.

SKA, under Niccola Gill's leadership and experience, will prepare a Feasibility Report following the guidelines of the **Local Road Safety Program** and the **Safe Route to Public Places Program**. Niccola's resume in Section 16, Staff Experience, details her capabilities in greater detail.

FIELD VISITS

SKA will perform field visits as needed to get a better understanding of the project identified in the TO and to identify any constraints that may cause constructability issues or design exceptions. Items of interest during the field visit would be utility conflicts, large drainage structures, horizontal/vertical clearance issues, existing drainage problems, damaged pavement, and pedestrian patterns.

Once the Feasibility Report is complete and DOTD elects to move forward with the project, SKA and team will begin the topographic survey and design as follows.

TOPOGRAPHIC SURVEY

CD&C will ensure that the topographic survey shall adhere to all modern survey theory, practice, and procedures, and follow the latest version of the LADOTD Location and Survey Manual including typical surveying methods as applied by LADOTD. This includes all accepted horizontal and vertical control standards as stated in the manual. CD&C's current backlog will allow them to begin any topographic surveys immediately upon receiving an NTP. In fact, CD&C is in a position to provide surveying services on multiple TO's if needed. **CD&C is very familiar with the requirement to submit a sketch of the survey line to the Location and Survey Section for approval prior to proceeding further with the survey.**

PRELIMINARY PLANS

SKA will utilize the DOTD Road Design Manual for plan development and delivery, the MUTCD, AASHTO's Roadside Design Guide, the Highway

DOTD Performance Review Quote...

"Shread-Kuyrkendall and Associates, Inc. were always prompt with responses and displayed acute knowledge of LADOTD plans and practices. When issues arose and changes became necessary late in the design process, Shread went ABOVE and BEYOND to provide the changes in a prompt fashion to keep the project on schedule for the scheduled letting date."

Safety Manual, and EDSM II.2.1.14 Complete Street Policy for the development and design of Sidewalk Projects, Road Safety Improvements, Pedestrian Enhancement Projects, and Signing/Pavement Marking Projects.

TRAFFIC STUDIES

Traffic control and signal design (as needed), performed by Vectura, will use DOTD's EDSM VI.1.1.2 Intersection Control Evaluation (ICE) requirements to determine if a full access intersection is the preferred alternative and if Warrant 1A (100%), eight -hour vehicular volume or Warrant 7, Crash Experience, are met. If a full access signalized intersection is required, the traffic signal will be designed following the guidelines of DOTD's Traffic Signal Manual.

We understand typical submittal stages to be 30%, 60%, 95%, and 100% Preliminary Plans. However, to expedite a TO, we would propose to eliminate the 30% submittal and begin with a 60% submittal instead. SKA's experience with DOTD projects would allow this change to be made with confidence. However, if DOTD deems it necessary to have a 30% submittal, SKA will certainly comply and meet the requirements necessary.

60% PRELIMINARY PLANS

The type of design required may vary from one Task Order to another. For a typical roadway design, sidewalk, safety improvements, enhancement, or striping project during the 60% Preliminary Plans phase,

we would develop horizontal and vertical geometry, drainage design, preliminary hydraulic report, striping layouts, preliminary required right-of-way, roadway modeling, preliminary construction cost estimates. Any other sheets such as phasing that DOTD may request would be delivered at 60% as well.

95% & 100% PRELIMINARY PLANS

95% preliminary plan submittal is used for the Plan-in-Hand (PIH) meeting. This meeting allows us to review the plans with DOTD staff, DOTD District, and utility company representatives to discuss and address any issues that may be encountered. SKA's 95% plans will include our proposed preliminary sequence of construction for discussion, quantities, and right-of-way. For the 100% plans, SKA will have addressed all comments received from the PIH review meeting and any other comments received, provide final right-of-way lines, provide our engineering construction cost estimate, provide any permit sketches requested, and will have submitted any design exceptions/waivers.

FINAL PLANS (Once Environmental is cleared)

After receipt of the NTP, our team will begin final plans. Final plan stages include 60%, 95%, 98%, and 100% Final Plans is where we develop our more detailed construction plans.

60% FINAL PLANS

Drainage will be finalized, and a final drainage report will be submitted. Other final details necessary for the particular project such as graphical grades, joint layouts, sequence of construction, special details, and construction cost estimates. SKA will work with the PM to schedule and attend a Joint Plan Review.


95% FINAL PLANS (ACP)

At this stage, all design and plan development will be complete and distributed to DOTD for review. At this time, a Plan Quality Review may be performed by DOTD. All design exceptions and waivers will have been identified.

98% & 100% FINAL PLANS

The 98% final plan submittal will have all comments addressed from the PQU review and a complete set will be submitted to DOTD along with

final cost estimates and any special provisions. The 100% final plan submittal will be a complete set, stamped and signed, final construction cost estimate, and stamped hydraulic report.



For plan development, SKA uses Microstation, INRoads, HEC-RAS, and LADOTD's Hydraulic Design Software on all projects. SKA has been using these services simultaneously with DOTD since inception from Bentley Services. Recently, Bentley has upgraded their software to replace InRoads and Leap Bridge with OpenRoads and OpenBridge, respectively. SKA has been using this upgraded software since they were offered. Using these software tools, ensures that SKA's plans are compatible with DOTD's requirements and software capabilities.

19. Workload:

For all contracts where a firm on the team is a prime consultant or sub-consultant and where **a)** the consultant selection was made by DOTD, and **b)** a contract was executed by the consultant and the contracting entity by the date the advertisement for this proposal was posted, list all work meeting the following criteria:

- 1) one of the team's firms is responsible for the performance of the work;
- 2) authorization to perform the work has been provided, as provided in the contract between the consultant and the contracting entity;
- 3) the work has not yet been performed and invoiced; and
- 4) the work is not currently suspended for an indefinite period of time.

For indefinite delivery/indefinite quantity (IDIQ) contracts, list open Task Orders individually.

List only the portion of the fees attributable to firms on the team.

Firm(s) ALL FIRMS MUST BE REPRESENTED IN THIS TABLE	Past Performance Evaluation Discipline(s) *	Contract Number and State Project Number	Project Name	Remaining Unpaid Balance**
Shread-Kuyrkendall & Associates, Inc.	Survey, Road, Bridge	S.P. No. H.009266	I-10 (LA 73 to LA 30) Route I-10, Ascension Parish	\$ 251,206
Shread-Kuyrkendall & Associates, Inc.	Survey, Road, Bridge	S.P. No. H.004435	I-12 to Bush, LA 3241 (LA 36 – LA 435), St. Tammany Parish	\$ 86,017
Shread-Kuyrkendall & Associates, Inc.	Road, Bridge	S.P. No. H.010155	US 90 Railroad Overpass	\$ 437,207
Shread-Kuyrkendall & Associates, Inc.	Bridge	H.011152	I-12 Widening (sub to T. Baker Smith)	\$ 5,457
Shread-Kuyrkendall & Associates, Inc.	Road	H.013284	MRB South GBR: LA 1 to LA 30 Connector (sub to Atlas)	N/A
Shread-Kuyrkendall & Associates, Inc.	Road, Bridge	H.000710.6	Comite River Diversion Bridge at LA 964	\$ 68,881
Shread-Kuyrkendall & Associates, Inc.	Road	H.009266.5	I-10 Ramps (LA 73 to LA 30)	\$ 23,242
Shread-Kuyrkendall & Associates, Inc.	Road	H.015058.5	LA 14 – Business & LA 331:Erath	\$ 167,469
Shread-Kuyrkendall & Associates, Inc.	Road	H.015056.5	LA 685 Overlay	\$ 194,451
Civil Design & Construction Inc.	Surveying	4400017091/ TO-3	LWI Statewide Modeling R5 – Task Order #3	\$ 89,482
Civil Design & Construction, Inc.	Surveying	H.011833.5	St. Mary Street Sidewalks	\$ 3,236
Civil Design & Construction, Inc.	Surveying	H.011235.5	I-49 South @ Verot School Rd	\$ 198,880
Civil Design & Construction, Inc.	Surveying	H.011235.5	I-20: UPRR Overpass	\$ 317,022
Vectura Consulting Services, LLC	Traffic	H.010616	I-20: LA 544 Overpass Replacement	\$ 120,664

Shread-Kuyrkendall & Associates

Vectura Consulting Services, LLC	Traffic	H.005168.2	New Orleans Rail Gateway Jefferson Highway EA	\$ 51,079
Vectura Consulting Services, LLC	Traffic	H.005168.2	New Orleans Rail Gateway Avondale EA	\$ 144,494
Vectura Consulting Services, LLC	CE&I	H.007160	EBR Computerized Traffic Signal, Ph VB	\$ 49,600
Vectura Consulting Services, LLC	Traffic	H.004791	Belle Chasse Bridge & Tunnel Replacement PPP	\$ 14,740
Vectura Consulting Services, LLC	Traffic	H.012030.5	KCS RR Overpasses HBI	\$ 28,026
Vectura Consulting Services, LLC	ITS	H.011504.5	Alexandria ITS Phase 2	\$ 54,179

(Add rows as needed)

DO NOT SUM

* The **only** past performance evaluation disciplines to be used are: Road, Bridge, Traffic, CE&I/OV, Geotech, Survey, Environmental, Data Collection, Planning, Right-of-Way, CPM, ITS, Appraiser and Other (please specify). If a firm has more than one past performance evaluation discipline for any single project, the firm can use multiple rows to express the remaining unpaid balance per evaluation discipline.

** Round to the nearest dollar. **Do not** round to the nearest thousands. If there are no active contracts with a remaining unpaid balance, place N/A in the Remaining Unpaid Balance column. **NOTE: ALL FIRMS MUST BE REPRESENTED IN THIS TABLE.** LEAVING THE “REMAINING UNPAID BALANCE” COLUMN BLANK IS NOT ACCEPTABLE.

18. Certifications/Licenses:

If the advertisement requires submission of licenses and/or certificates, include them here. **Otherwise, leave this section blank.**



Office of the Secretary
PO Box 94245 | Baton Rouge, LA 70804-9245
PH: 225-379-1200 | FX: 225-379-1851

John Bel Edwards, Governor
Eric Kalivoda, Secretary

April 14, 2023

Civil Design & Construction, Inc.

Attn: Karla Weston
PO Box 857
Port Allen, LA 70767

Dear Karla Weston,

The Louisiana Department of Transportation and Development (LADOTD) Compliance Programs Section has received your firm's Disadvantaged Business Enterprise (DBE) and Small Business Element (SBE) annual affidavit. Based on the information, which you provided, it has been confirmed that your firm continues to meet the eligibility requirements of our program and remains certified for only the following specific work categories that fall under the listed NAICS codes:

NC541330-Engineering Services

C05-Structural Engineering

C09-Civil Engineering

NC541340-Drafting Services

C03-Drafting

NC541350-Building Inspection Services

C21-Construction Inspections

NC541370-Surveying and Mapping (except Geophysical) Services

C06-Land Surveying

C12-Right-of-Way

727-Mobilization

740-Construction Layout

CSL-Construction Layout Design

Please note that per the federal regulations, suppliers only receive 60% goal credit towards the materials they provide. Also, note that any contractor performing work in excess of \$50,000 with the exception of electrical, mechanical and plumbing requires A Louisiana Contractor's License, which are required to have a license if work is in excess of \$10,000. You may contact the State Licensing Board for Contractors at (225) 765-2301 for more information. All participants of the Louisiana Unified Certification Program will recognize your firm's certification. This includes all entities receiving federal transportation funding within the boundaries of our state.

You will be required to submit an annual affidavit with all supporting documents (**Business taxes with all attachments, such as 1098, 1099, K-1's and/or W-2's**) stating your firm continues to meet the eligibility requirements of the program. An email informing you to submit the necessary documentation will be forwarded to you approximately six (6) weeks prior to your anniversary date of **March 31, 2024**. However, should you not receive notification from this office for your annual affidavit; it is your responsibility to contact us. Additionally, you must notify our office immediately regarding any changes, which affect the social and economic disadvantage, size, ownership or control of your firm.

Civil Design & Construction, Inc.

April 14, 2023

Page 2

The LADOTD has contracted SJB Group, LLC to provide DBE Supportive Services to all certified DBEs, in the LAUCP, at no cost to you. This consultant can offer your firm assistance and guidance on areas such as marketing, estimating, bidding, financial preparations, etc. Contact Jackie des Bordes or Kenyatta Sparks with the SJB Group, LLC at (225) 769-3400 for any assistance needed to grow your organization.

The Louisiana UCP certifying entity reserves the right to withdraw this certification, if at any time, it is determined that **DBE and SBE** certifications was knowingly obtained by the submission of false, misleading or incorrect data. The Louisiana UCP certifying entity also reserves the right to request additional information and/or conduct an on-site visit at any time during your certification period.

We are pleased to have you as a participant in the LAUCP and wish you much success.

If you have any questions regarding the content of this letter, contact the LADOTD DBE Certification Unit at (225) 379-1382.

Respectfully,

Rhonda Wallace

Rhonda Wallace
DBE/SBE Programs Manager

Enclosure (Certificate)



LOUISIANA UNIFIED CERTIFICATION PROGRAM

Disadvantaged Business Enterprise Program (DBE)

Small Business Element (SBE)

This is to certify that under Title 49, Part 26 of the Code of Federal Regulations
& under the State of Louisiana United Certification Program (LAUCP)

Civil Design & Construction, Inc.

Is a Certified Disadvantaged Business Enterprise (DBE) & Small Business Element (SBE) in the following specialties:

NC541330, NC541340, NC541350, NC541370

NOTE: There may be other approved NAICS Codes. The online DBE Directory includes a complete list of approved codes.

Certificate Eligibility: March 2023 to March 2024

This certificate is valid through the above date provided. This firm meets the on-going programmatic standard and fulfills the annual update requirement to remain in good standing as a DBE. This certification is subject to annual verification and suspension or revocation based upon reasonable cause to believe that the firm is ineligible.

Rhonda Wallace

Rhonda Wallace, DBE/SBE Programs Manager

Louisiana Department of Transportation & Development



LOUISIANA UNIFIED CERTIFICATION PROGRAM

Disadvantaged Business Enterprise Program (DBE)

Small Business Element (SBE)

This is to certify that under Title 49, Part 26 of the Code of Federal Regulations
& under the State of Louisiana United Certification Program (LAUCP)

Vectura Consulting Services, LLC

Is a Certified Disadvantaged Business Enterprise (DBE) & Small Business Element (SBE) in the following specialties:

NC488490, NC541330, NC541340

NOTE: There may be other approved NAICS Codes. The online DBE Directory includes a complete list of approved codes.

Certificate Eligibility: June 2022 to June 2023

This certificate is valid through the above date provided. This firm meets the on-going programmatic standard and fulfills the annual update requirement to remain in good standing as a DBE. This certification is subject to annual verification and suspension or revocation based upon reasonable cause to believe that the firm is ineligible.

Rhonda Wallace

Rhonda Wallace, DBE/SBE Programs Manager

Louisiana Department of Transportation & Development

Certificate of Completion

presented to

Brin Ferlito

for completing the

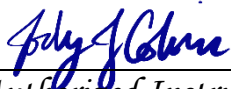
Traffic Engineering Analysis Process & Report Module 1

Date: June 4, 2018


Location: Baton Rouge, Louisiana

Professional Development

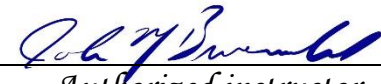
Hours (PDHs) Awarded: 4



Authorized Instructor



Authorized Instructor



Authorized instructor



Certificate of Completion

presented to

Brin Ferlito

for completing the

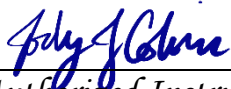
Traffic Engineering Analysis Process & Report Module 2

Date: June 11, 2018


Location: Baton Rouge, Louisiana

Professional Development

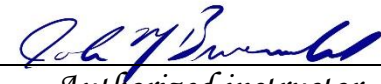
Hours (PDHs) Awarded: 4



Authorized Instructor



Authorized Instructor



Authorized instructor



Certificate of Completion

presented to

Brin Ferlito

for completing the

Traffic Engineering Analysis Process & Report Module 3

Date: September 10, 2018


Location: Baton Rouge, Louisiana

Professional Development

Hours (PDHs) Awarded: 3



Authorized Instructor



Authorized Instructor



Authorized instructor



Certificate of Completion

presented to

Laurence Lambert

for completing the

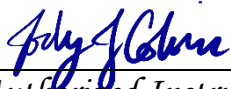
Traffic Engineering Analysis Process & Report Module 1

Date: July 16, 2018


Location: Baton Rouge, Louisiana

Professional Development

Hours (PDHs) Awarded: 2



Authorized Instructor



Authorized Instructor



Authorized instructor



Certificate of Completion

presented to

Laurence Lambert

for completing the

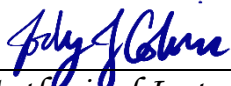
Traffic Engineering Analysis Process & Report Module 2

Date: July 23, 2018

Location: Baton Rouge, Louisiana

Professional Development

Hours (PDHs) Awarded: 3



Authorized Instructor



Authorized Instructor



Authorized instructor



Certificate of Completion

presented to

Laurence Lambert

for completing the

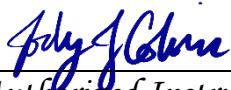
Traffic Engineering Analysis Process & Report Module 3

Date: October 15, 2018


Location: Baton Rouge, Louisiana

Professional Development

Hours (PDHs) Awarded: 3



Authorized Instructor



Authorized Instructor



Authorized instructor



Certificate of Completion

presented to

Reece Rodrigue

for completing the

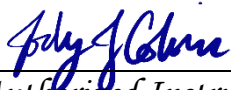
Traffic Engineering Analysis Process & Report Module 1

Date: November 5, 2018


Location: Baton Rouge, Louisiana

Professional Development


Hours (PDHs) Awarded: 2



Authorized Instructor



Authorized Instructor



Authorized instructor



Certificate of Completion

presented to

Reece Rodrigue

for completing the

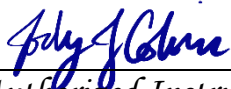
Traffic Engineering Analysis Process & Report Module 2

Date: November 26, 2018


Location: Baton Rouge, Louisiana

Professional Development


Hours (PDHs) Awarded: 3.5



Authorized Instructor



Authorized Instructor



Authorized instructor



Certificate of Completion

presented to

Reece Rodrigue

for completing the

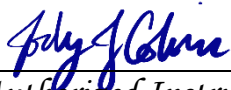
Traffic Engineering Analysis Process & Report Module 3

Date: December 3, 2018


Location: Baton Rouge, Louisiana

Professional Development

Hours (PDHs) Awarded: 3



Authorized Instructor



Authorized Instructor



Authorized instructor



Certificate of Completion

presented to

Kristen Gahagan

for completing the

Traffic Engineering Analysis Process & Report Module 1

Date: July 30, 2018

Location: Baton Rouge, Louisiana

Professional Development

Hours (PDHs) Awarded: 2.5



Authorized Instructor



Authorized Instructor



Authorized instructor



Certificate of Completion

presented to

Kristen Gahagan

for completing the

Traffic Engineering Analysis Process & Report Module 2

Date: August 6, 2018

Location: Baton Rouge, Louisiana

Professional Development

Hours (PDHs) Awarded: 3



Authorized Instructor



Authorized Instructor



Authorized instructor



Certificate of Completion

presented to

Kristen Gahagan

for completing the

Traffic Engineering Analysis Process & Report Module 3

Date: October 29, 2018


Location: Baton Rouge, Louisiana

Professional Development

Hours (PDHs) Awarded: 3



Authorized Instructor



Authorized Instructor



Authorized instructor



19. QA/QC Plan:

If the advertisement requires submission of a QA/QC plan, include it here. Otherwise, leave this section blank. **If a QA/QC plan is included in this section and was not required by the advertisement, it will be redacted.**

20. Sub-consultant information:

If one or more sub-consultants will be used, provide the name, address, point of contact and phone number for each. Otherwise, leave this section blank.

Firm Name (Name must match as registered with Louisiana's Secretary of State)	Address	Point of Contact and email address	Phone Number
Vectura Consulting Services, LLC	4467 Bluebonnet Blvd., Suite A, Baton Rouge, LA 70809-9639	Sheelagh Brin Ferlito. PE bferlito@vecturacs.com	225-223-6685
Civil Design & Construction, Inc.	PO Box 857, Port Allen, LA 70767/3251 Southern Pacific Rd.	Karla E. Weston, PE kweston@cdcbr.com	225-765-1802

(Add rows as needed)

21. Location:

If location is an evaluation criterion for this advertisement and the prime consultant intends to establish a local presence, describe the plan for doing so. **Otherwise, leave this section blank. Any information included in this section will be redacted if not required by the advertisement.**