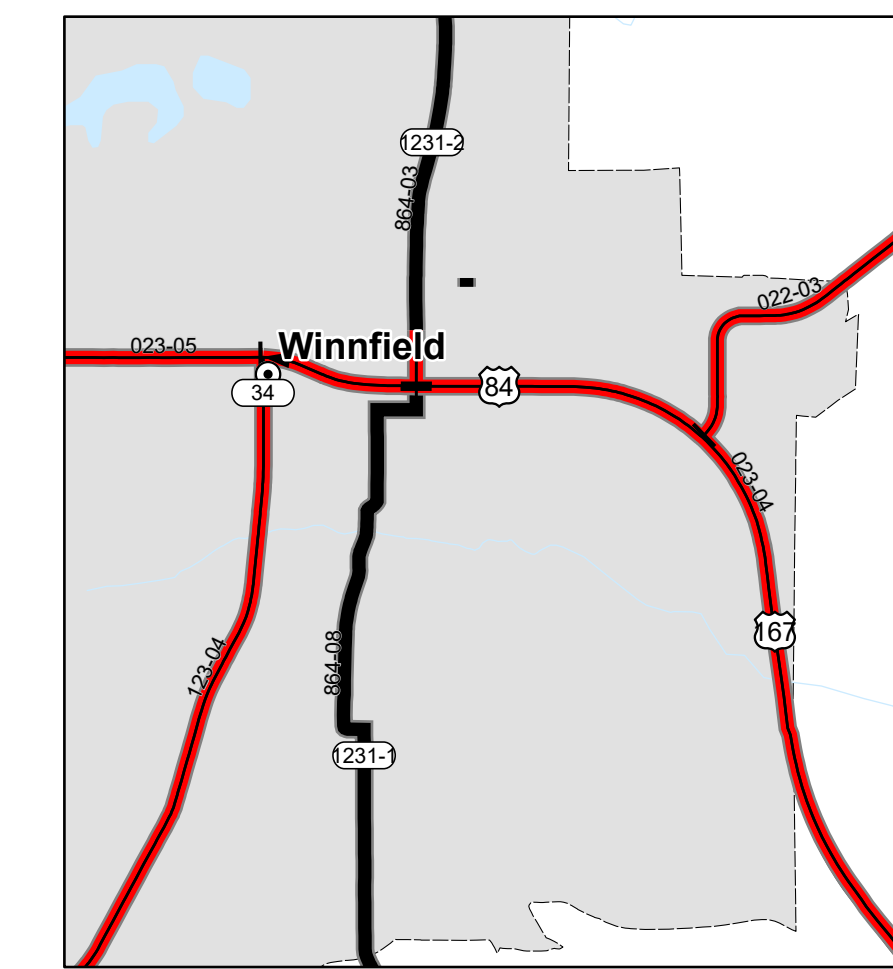


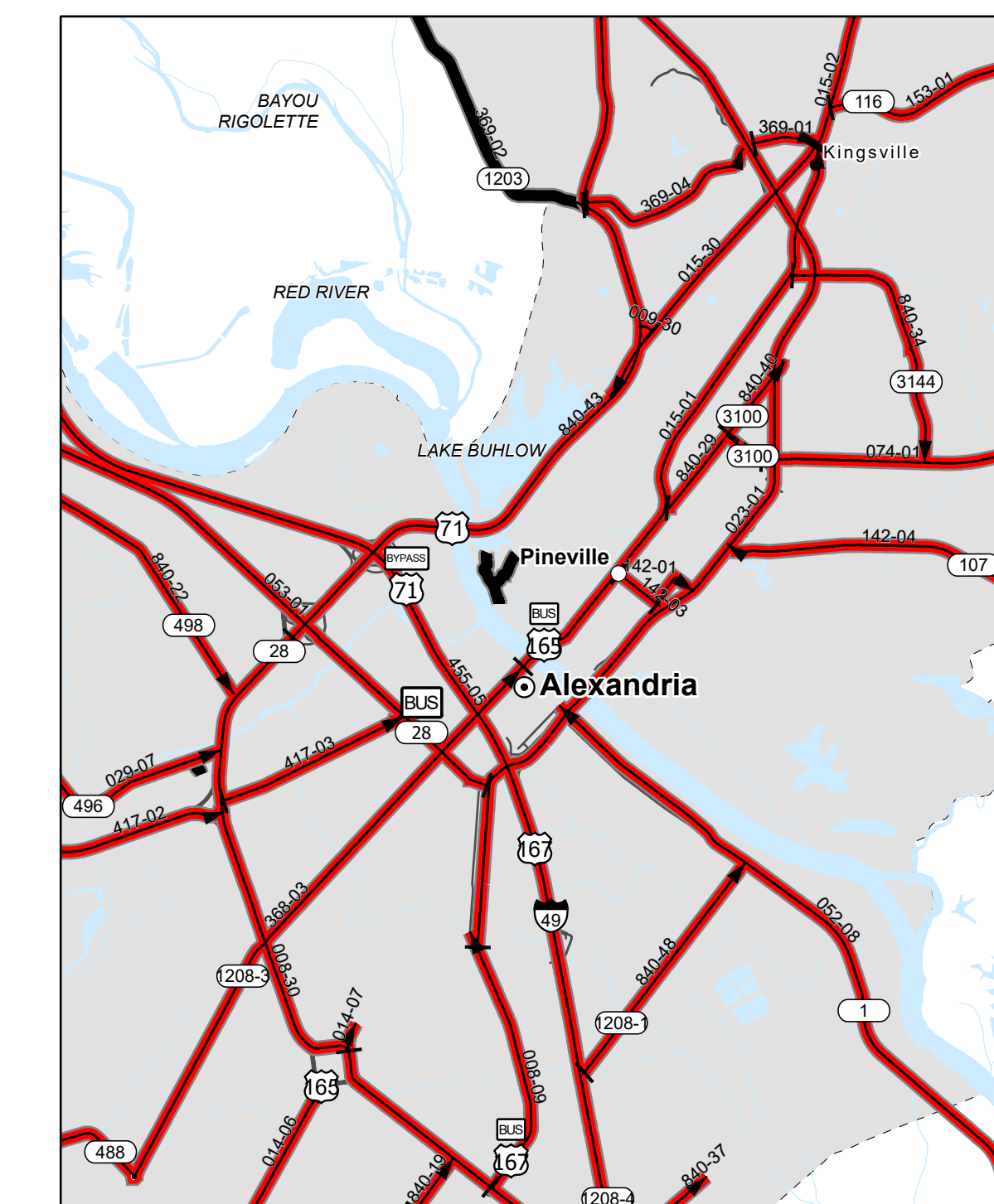
**NATCHITOCHES**



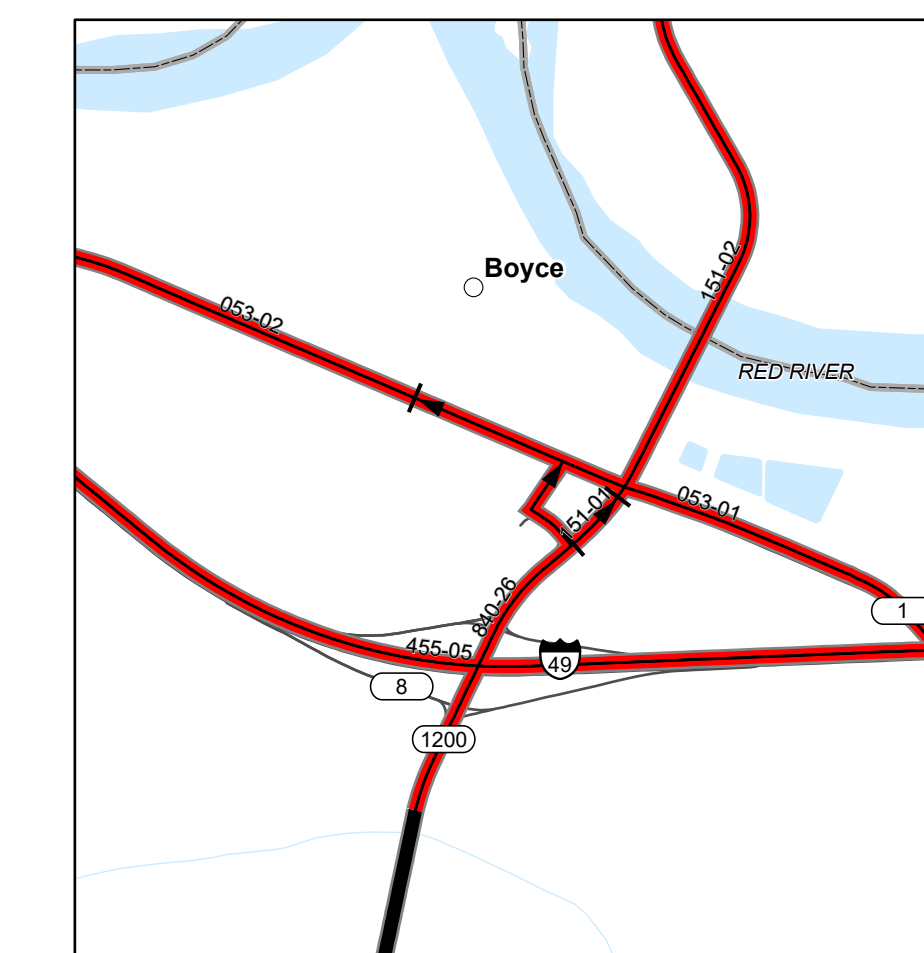
**WINNFIELD**



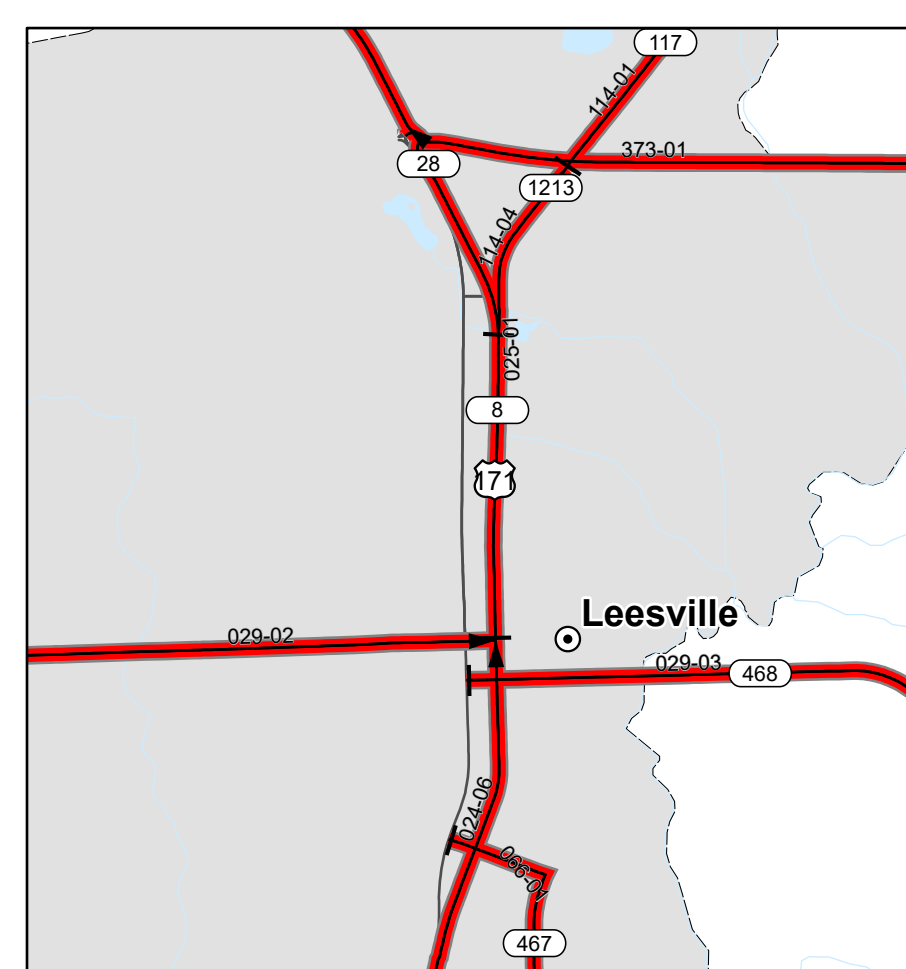
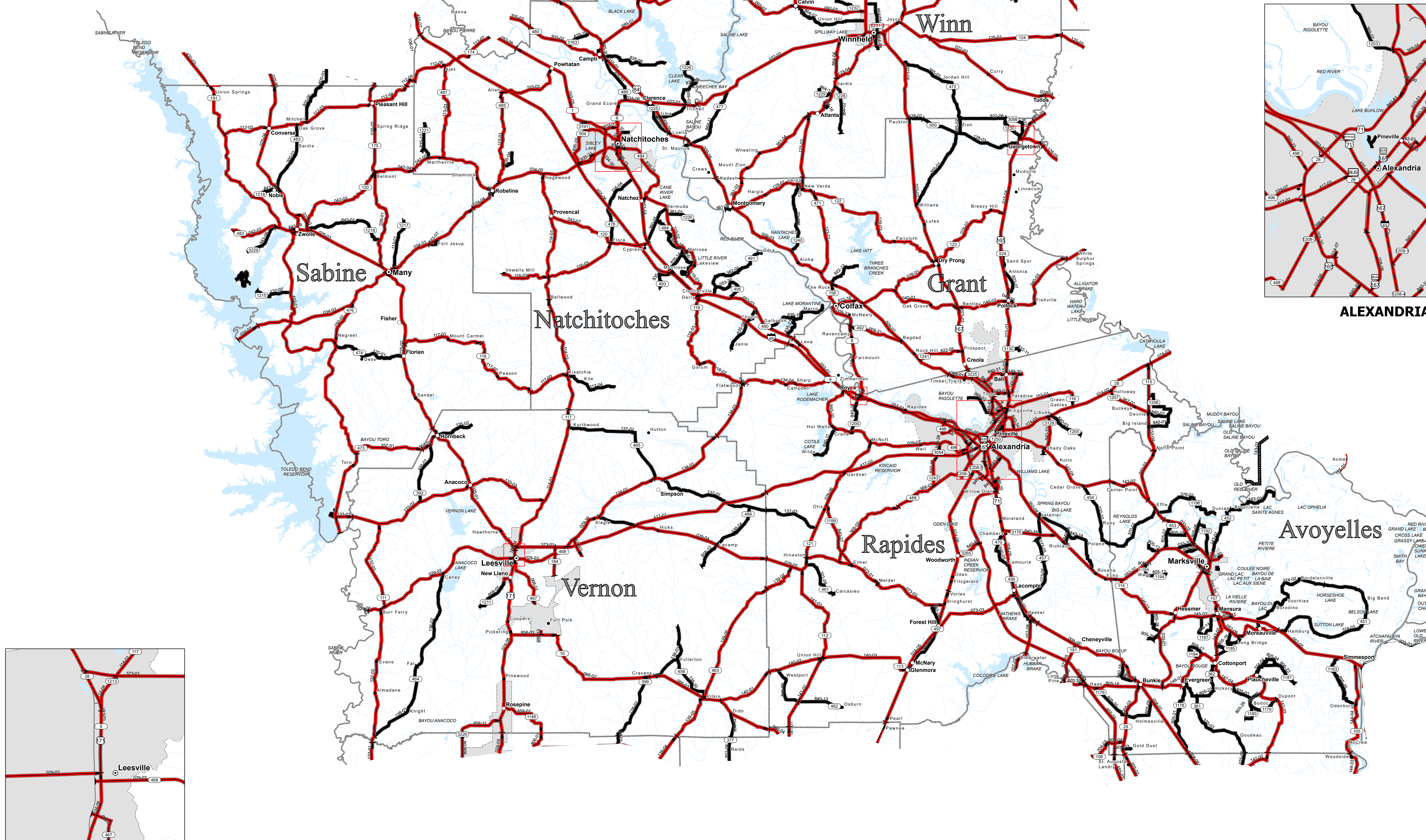
**GEORGETOWN**



**ALEXANDRIA**



**BOYCE**



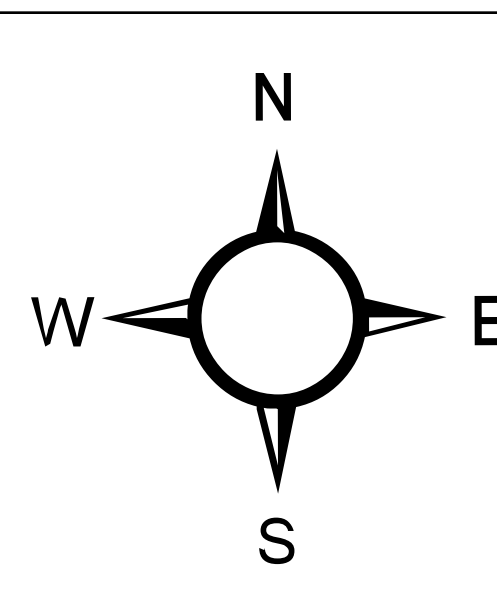
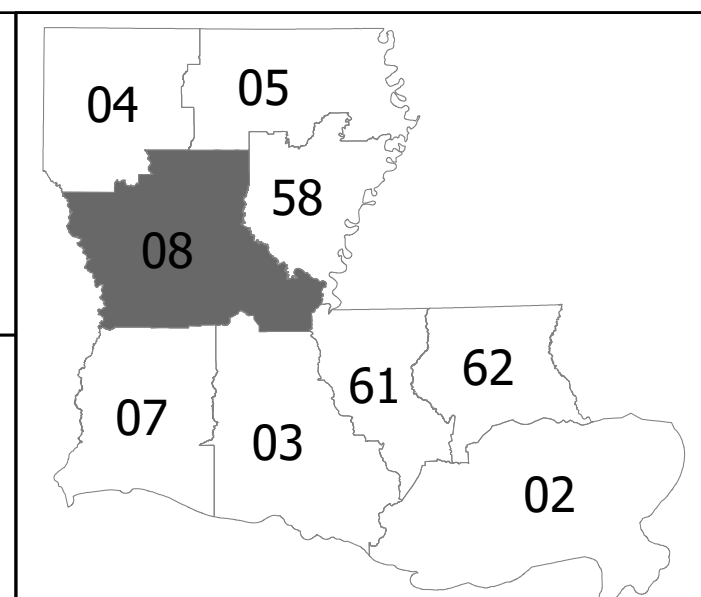
**LEESVILLE**

THIS MAP HAS BEEN PREPARED BY THE LOUISIANA DEPARTMENT OF TRANSPORTATION AND DEVELOPMENT OFFICE OF PROJECT DELIVERY - PLANNING IN COOPERATION WITH THE U.S. DEPARTMENT OF TRANSPORTATION - FEDERAL HIGHWAY ADMINISTRATION.

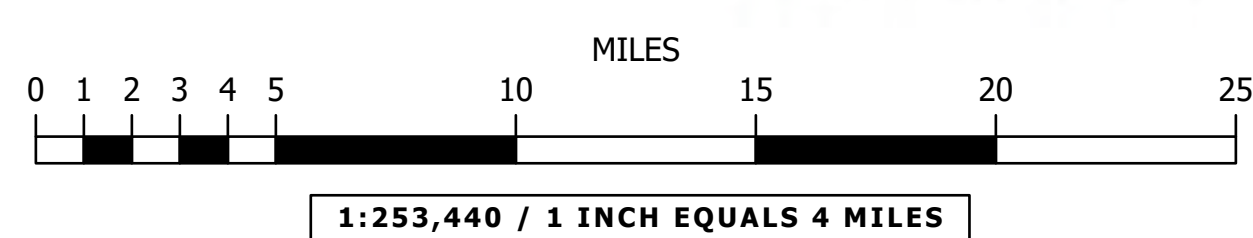
PRINTED COPIES OF THIS MAP ARE AVAILABLE FOR PUBLIC USE AT A NOMINAL COST. PLEASE SEE THE FOLLOWING CONTACT INFORMATION: DEPARTMENT OF TRANSPORTATION AND DEVELOPMENT SECTION 26, ENTERPRISE SUPPORT SERVICES GENERAL FILES - MAP SALES P.O. BOX 94245 BATON ROUGE, LA 70894-9245 (225) 378-1107 or (225) 378-1169

DATA ON THIS MAP IS PREPARED BY GIS PROFESSIONALS INTENDED FOR PLANNING USE. NO WARRANTY, EXPRESSED OR IMPLIED, IS MADE AS TO THE ACCURACY OF THE DATA. NOR SHALL THE FACT OF DISTRIBUTION CONSTITUTE ANY SUCH WARRANTY. DOTD ASSUMES NO LIABILITY IN ANY CONNECTION THEREWITH, AND ASSUMES NO RESPONSIBILITY TO DISTRIBUTE FUTURE MODIFICATIONS OR CORRECTIONS THAT MAY BE MADE.

**SPATIAL REFERENCE INFORMATION**  
NAME: NAD 1983 UTM ZONE 18N METERS  
PROJECTION: TRANSVERSE MERCATOR



**MAP UPDATED:  
MARCH 2026**



**EMERGENCY RELIEF FUNDING  
ELIGIBILITY MAP  
DISTRICT 08**

**LOUISIANA**  
PREPARED BY THE  
**DEPARTMENT OF TRANSPORTATION AND DEVELOPMENT**  
OFFICE OF PROJECT DELIVERY - PLANNING

**BASEMAP LEGEND AND SYMBOLOLOGY**

- PARISH SEATS
- MUNICIPALITIES
- COMMUNITIES
- ⬮ INTERSTATE HIGHWAY
- ⬮ U.S. HIGHWAY
- ⬮ STATE HIGHWAY
- ⬮ CONTROL SECTIONS AND NUMBERS
- FERRY BOATS
- OTHER CONNECTORS
- PROPOSED ROUTES
- PARISH BOUNDARIES
- URBAN AREAS
- URBANIZED AREAS
- WATER

**EMERGENCY RELIEF ROADWAY SYMBOLOLOGY**

- FHWA ELIGIBLE
- FEMA ELIGIBLE