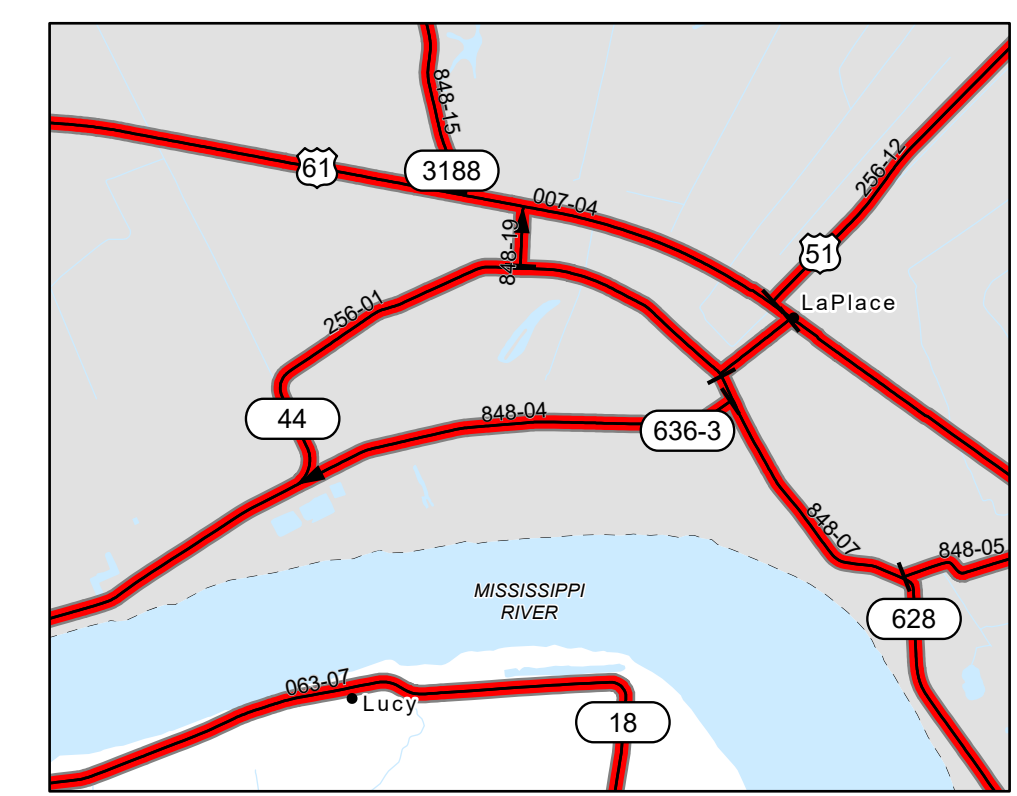
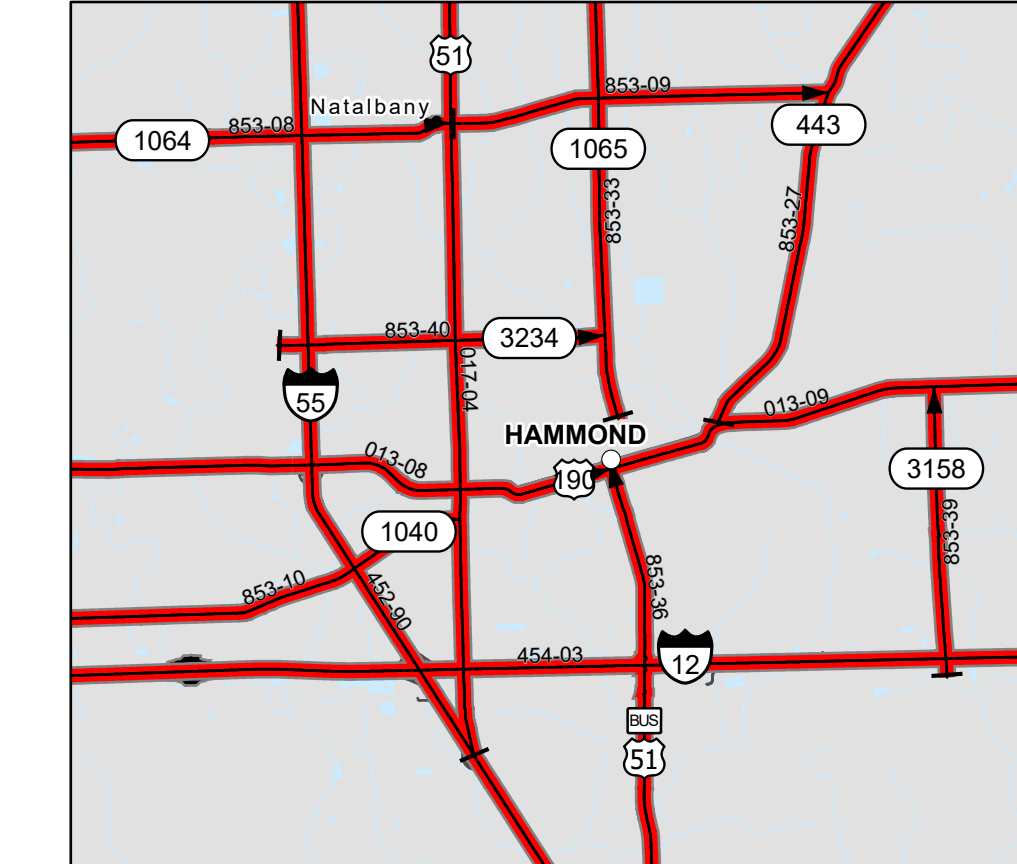


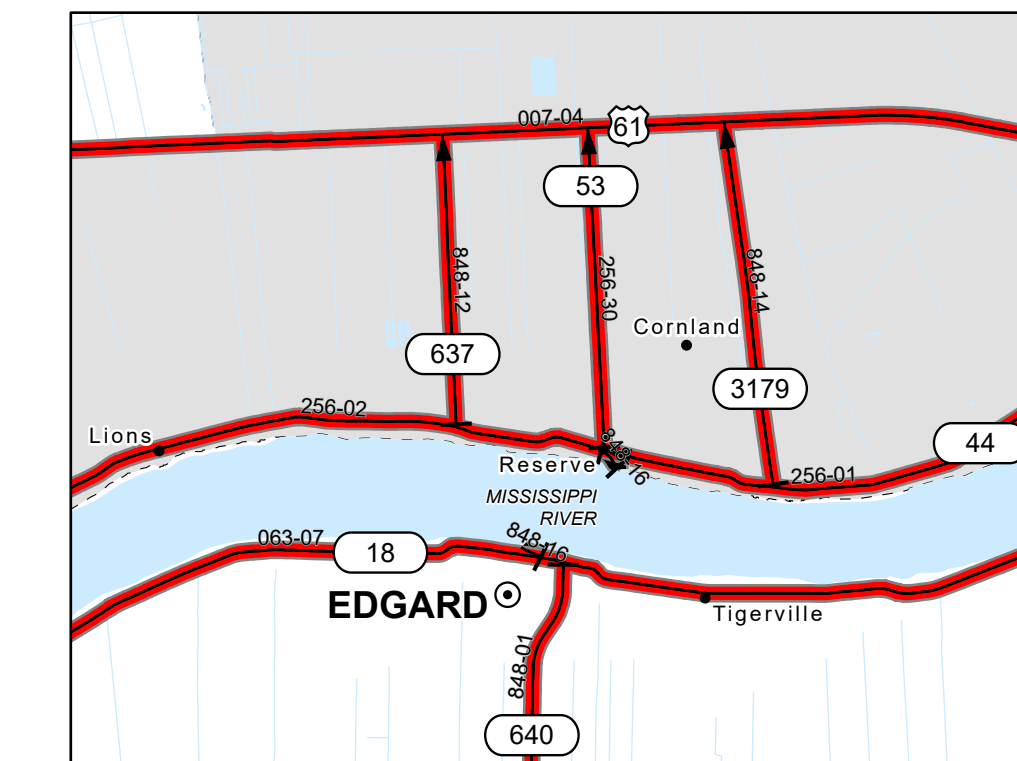
LIVINGSTON



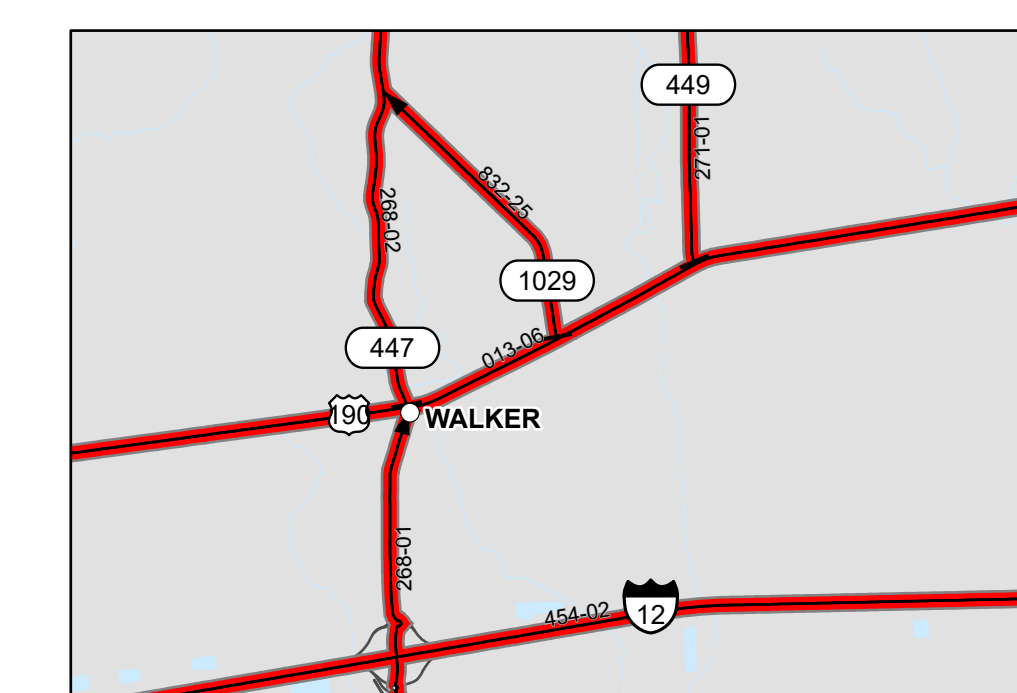
LAPLACE



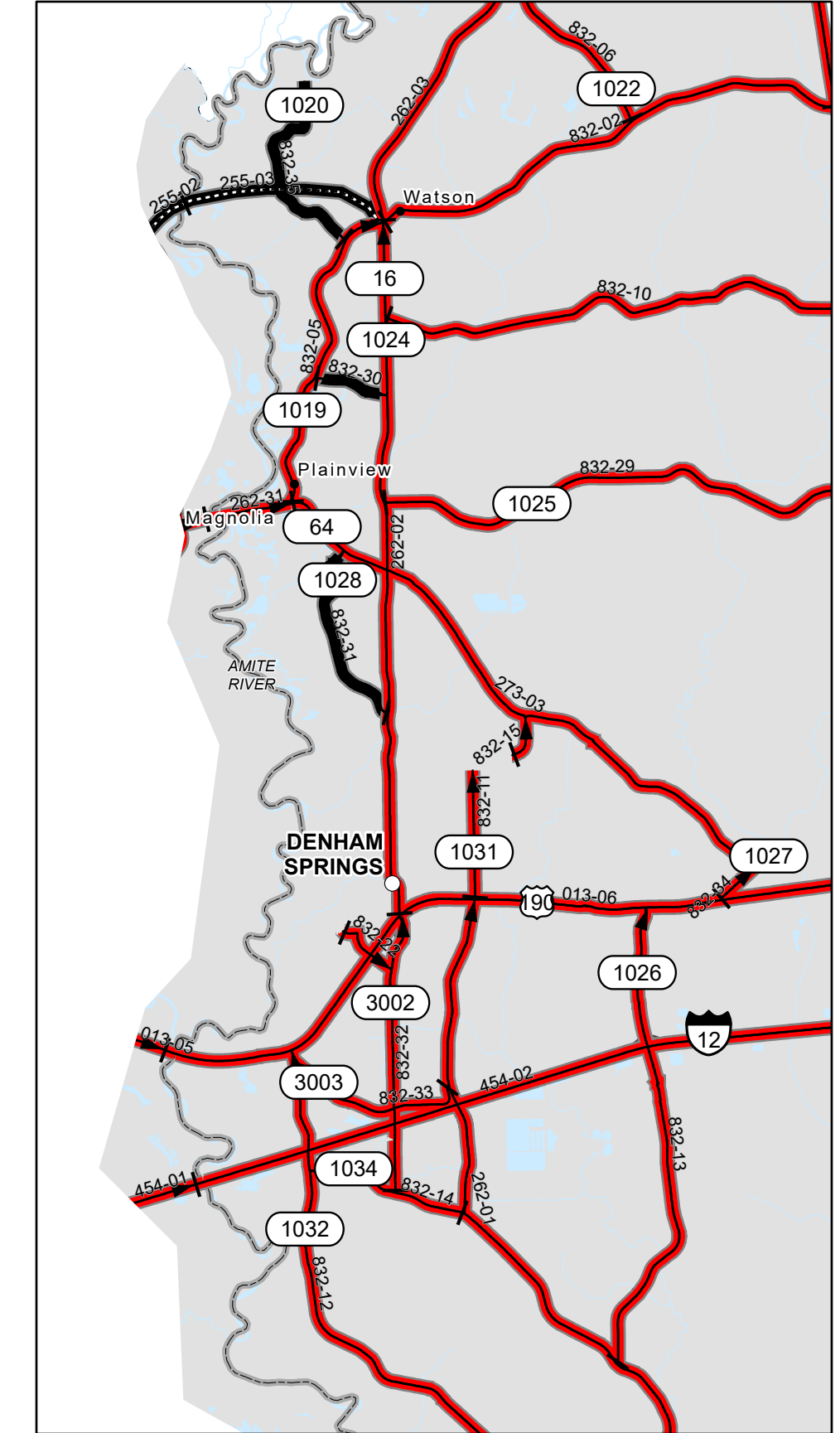
HAMMOND



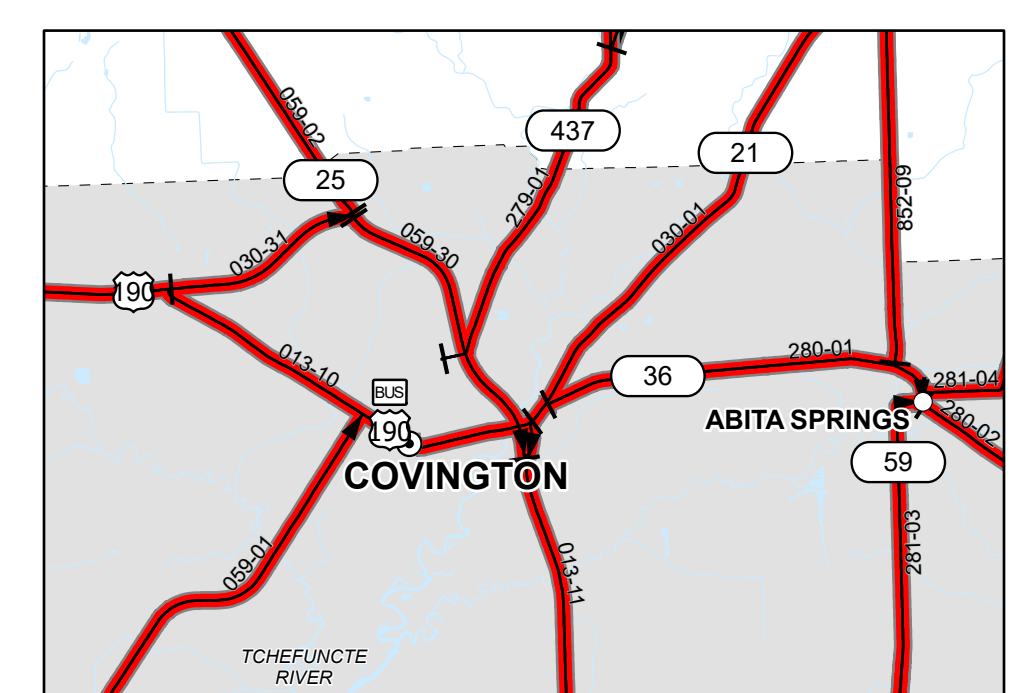
EDGARD



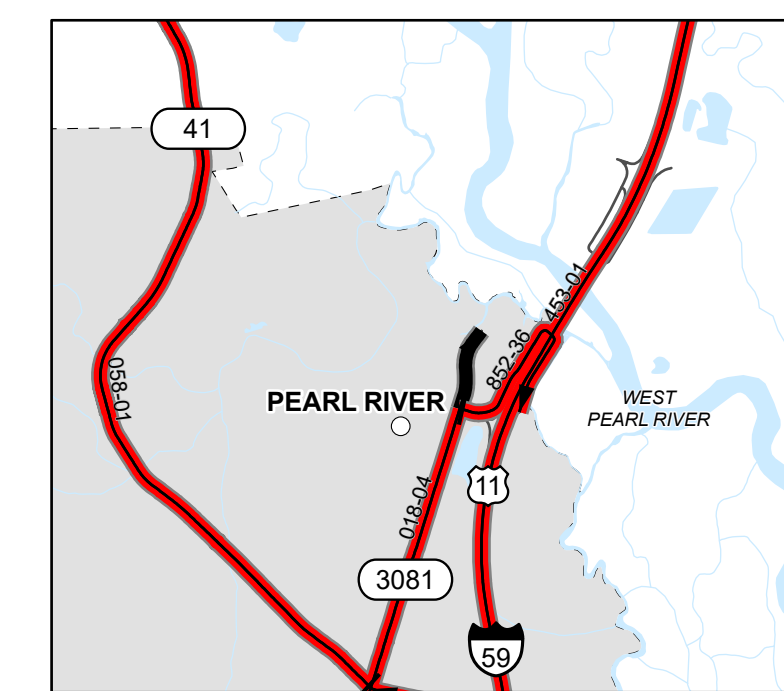
WALKER



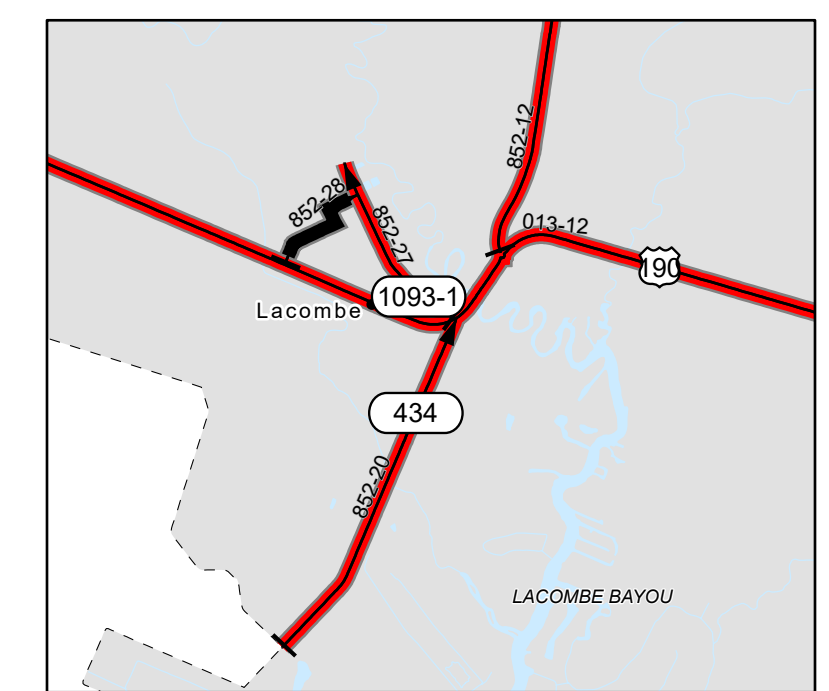
DENHAM SPRINGS



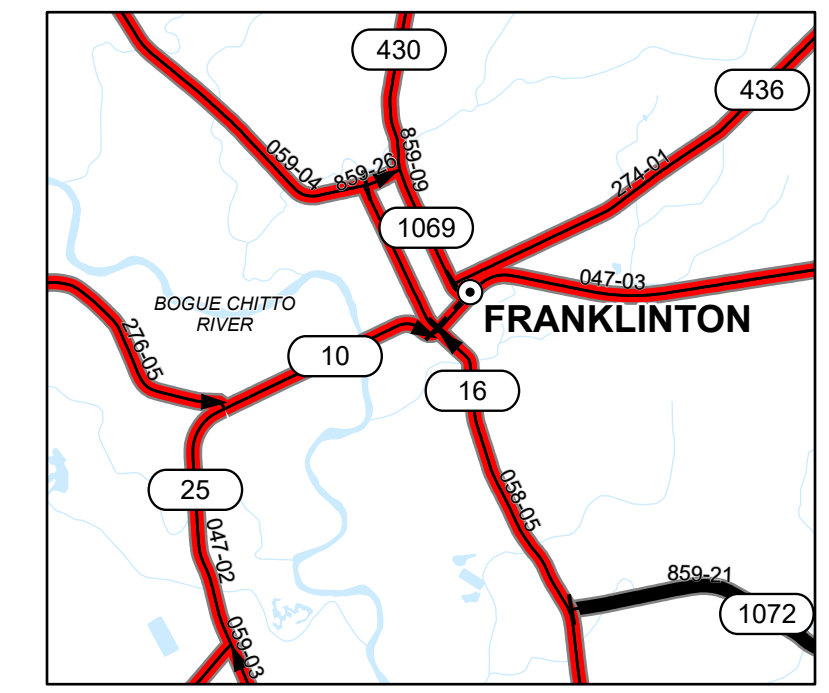
COVINGTON



PEARL RIVER



LACOMBE



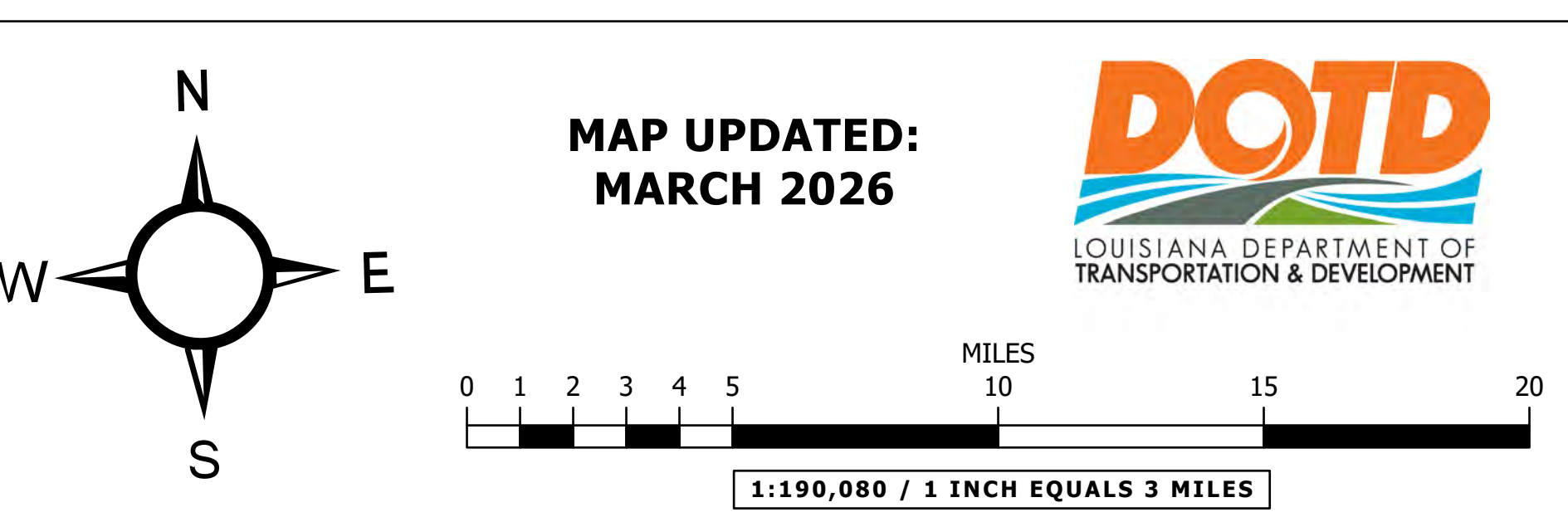
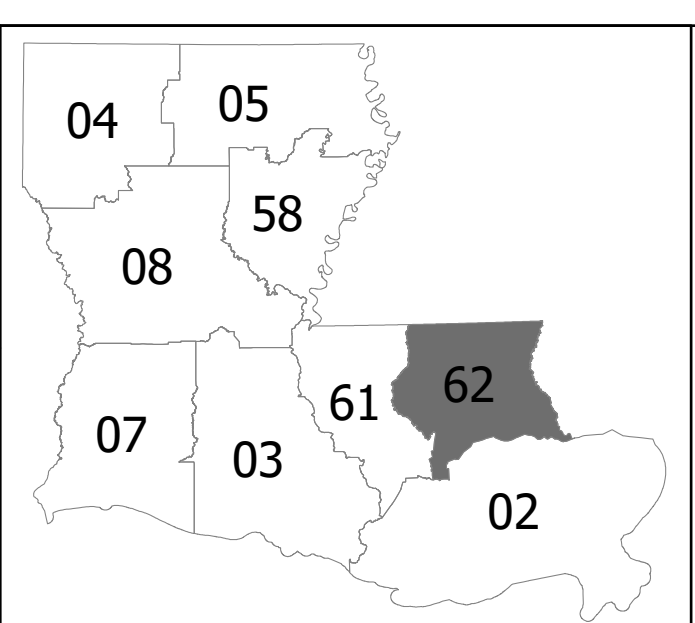
FRANKLINTON

THIS MAP HAS BEEN PREPARED BY THE LOUISIANA DEPARTMENT OF TRANSPORTATION AND DEVELOPMENT OFFICE OF PROJECT DELIVERY - PLANNING IN COOPERATION WITH THE U.S. DEPARTMENT OF TRANSPORTATION - FEDERAL HIGHWAY ADMINISTRATION.

dotd.la.gov

PRINTED COPIES OF THIS MAP ARE AVAILABLE FOR PUBLIC USE AT A NOMINAL COST. PLEASE SEE THE FOLLOWING CONTACT INFORMATION:

DEPARTMENT OF TRANSPORTATION AND DEVELOPMENT
SECTION 26, ENTERPRISE SUPPORT SERVICES
GENERAL FILES - MAP SALES
P.O. BOX 94245
BATON ROUGE, LA 70804-9245
(225) 379-1107 or (225) 379-1169



EMERGENCY RELIEF FUNDING ELIGIBILITY MAP DISTRICT 62

LOUISIANA

PREPARED BY THE DEPARTMENT OF TRANSPORTATION AND DEVELOPMENT OFFICE OF PROJECT DELIVERY - PLANNING

- BASEMAP LEGEND AND SYMBOLOLOGY**
- PARISH SEATS
 - MUNICIPALITIES
 - COMMUNITIES
 - ⬇ INTERSTATE HIGHWAY
 - ⬇ U.S. HIGHWAY
 - ⬇ STATE HIGHWAY
 - ⬇ CONTROL SECTIONS AND NUMBERS
 - FERRY BOATS
 - OTHER CONNECTORS
 - PROPOSED ROUTES
 - ▭ PARISH BOUNDARIES
 - ▭ URBAN AREAS
 - ▭ URBANIZED AREAS
 - ▭ WATER

- EMERGENCY RELIEF ROADWAY SYMBOLOLOGY**
- FHWA ELIGIBLE
 - FEMA ELIGIBLE

\\dotd.state.la.gov\GIS\21Common\GIS\Map\EmergencyReliefFunding\eligibility\District_62_EPRF.aprx