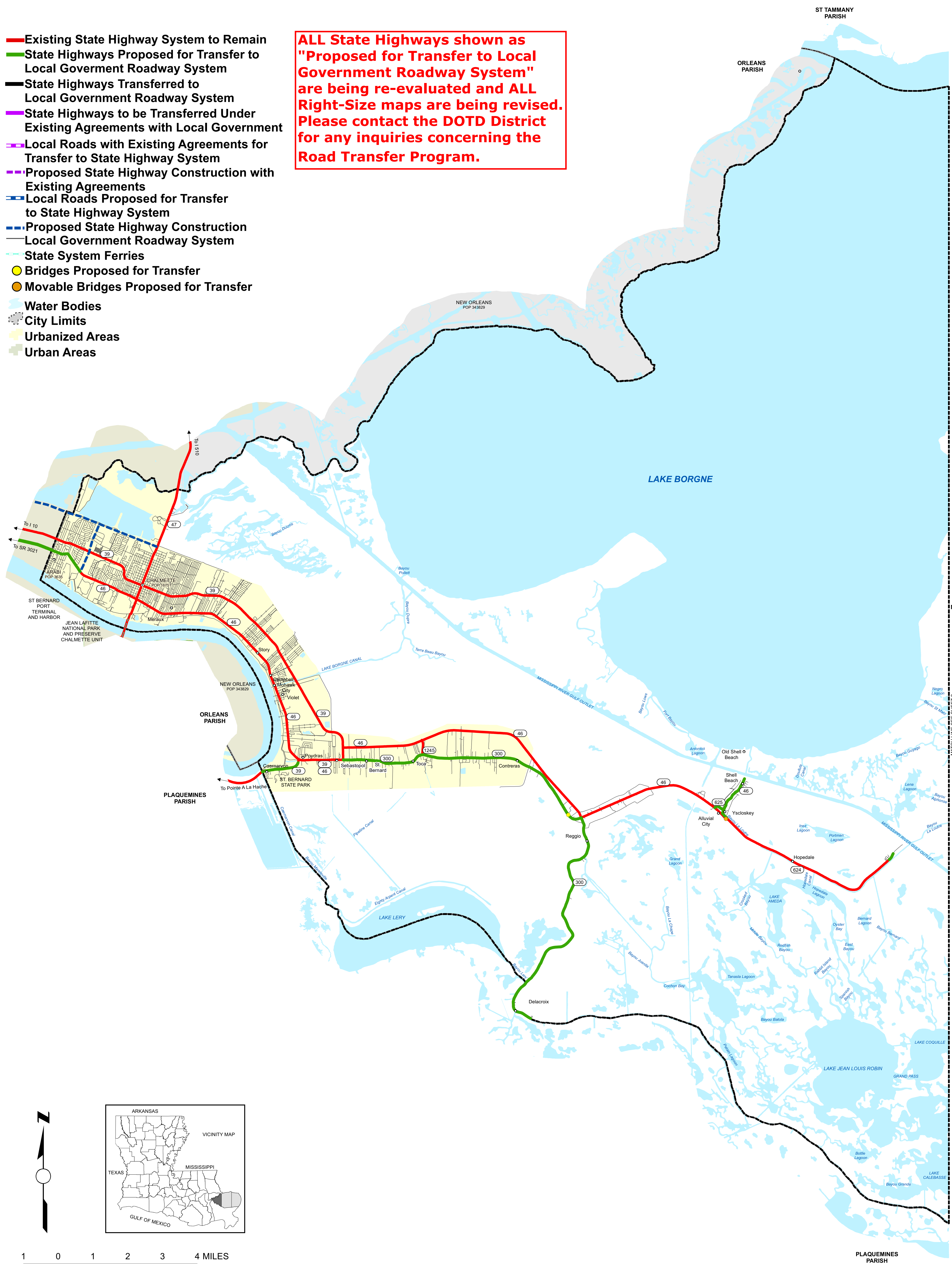
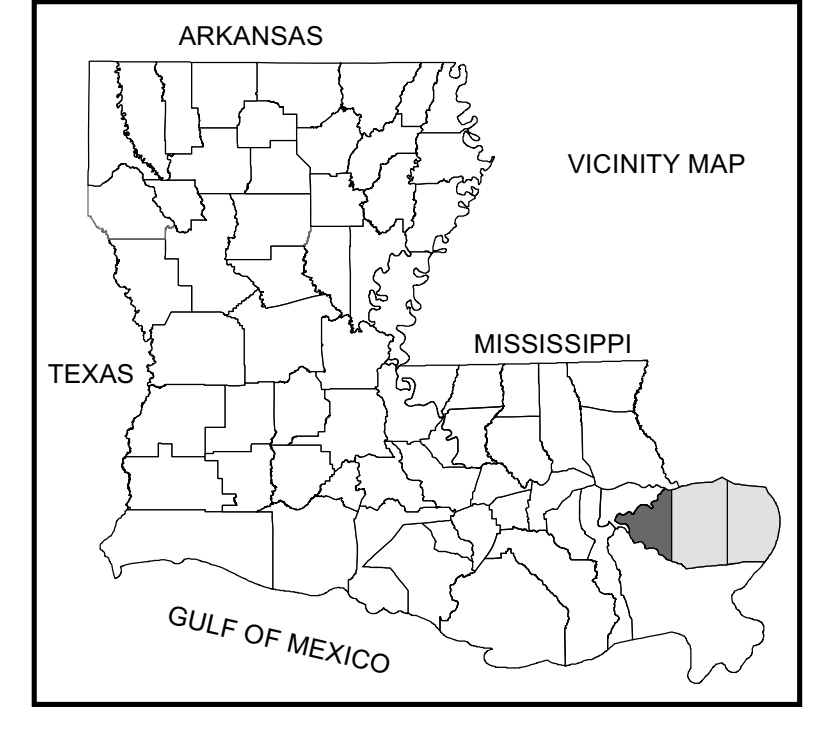



- Existing State Highway System to Remain
- State Highways Proposed for Transfer to Local Government Roadway System
- State Highways Transferred to Local Government Roadway System
- State Highways to be Transferred Under Existing Agreements with Local Government
- Local Roads with Existing Agreements for Transfer to State Highway System
- Proposed State Highway Construction with Existing Agreements
- Local Roads Proposed for Transfer to State Highway System
- Proposed State Highway Construction
- Local Government Roadway System
- State System Ferries
- Bridges Proposed for Transfer
- Movable Bridges Proposed for Transfer
- Water Bodies
- City Limits
- Urbanized Areas
- Urban Areas

ALL State Highways shown as "Proposed for Transfer to Local Government Roadway System" are being re-evaluated and ALL Right-Size maps are being revised. Please contact the DOTD District for any inquiries concerning the Road Transfer Program.



BILOXI WILDLIFE MANAGEMENT AREA



1:63,360

RIGHT-SIZING THE STATE HIGHWAY SYSTEM
ST. BERNARD PARISH
 WEST SECTION
 LOUISIANA
 MAP UPDATED FEBRUARY 2017
 POPULATION FROM 2010 CENSUS
 PREPARED BY THE
 DEPARTMENT OF TRANSPORTATION AND DEVELOPMENT
 OFFICE OF MULTIMODAL PLANNING
 IN COOPERATION WITH THE
 U.S. DEPARTMENT OF TRANSPORTATION
 FEDERAL HIGHWAY ADMINISTRATION
 INFORMATION PORTRAYED ON THIS
 MAP REFLECTS THE STATE HIGHWAY
 SYSTEM AS OF FEBRUARY 20, 2017

SHEET 1 OF 3

ST. BERNARD PARISH 44

SHEET 1 OF 3

THIS MAP HAS BEEN PREPARED BY THE LOUISIANA DEPARTMENT OF TRANSPORTATION AND DEVELOPMENT OFFICE OF MULTIMODAL PLANNING AND DEVELOPMENT IN COOPERATION WITH THE U.S. DEPARTMENT OF TRANSPORTATION FEDERAL HIGHWAY ADMINISTRATION. PRINTED COPIES OF THIS MAP ARE AVAILABLE FOR PUBLIC USE AT A NOMINAL COST. PLEASE SEE THE FOLLOWING CONTACT INFORMATION: DEPARTMENT OF TRANSPORTATION AND DEVELOPMENT GENERAL FILES - MAP SALES P.O. BOX 9455 BATON ROUGE, LA 70804-0455 (225) 739-1107

DATA ON THIS MAP IS INTENDED FOR INTERNAL PLANNING USE ONLY. ALTHOUGH THIS DATA HAS BEEN SUBJECT TO MANY RIGOROUS TESTS - ALL WITH EXCELLENT RESULTS - NO WARRANTY, EXPRESSED OR IMPLIED, IS MADE AS TO THE ACCURACY OF THE DATA. NOR SHALL THE FACT OF DISTRIBUTION CONSTITUTE ANY SUCH WARRANTY. DOTD ASSUMES NO LIABILITY IN ANY MANNER FOR THE BIRTH, MODIFICATION OR CORRECTIONS THAT MAY BE MADE.

PROJECTION: NAD 83 UTM Zone 18N
 Spheroid: Mercator
 False Easting: 500000.000000
 False Northing: 0.000000
 Central Meridian: -90.000000
 Scale Factor: 0.999999
 Latitude of Origin: 0.000000
 HORIZONTAL DATUM: NORTH AMERICAN DATUM OF 1983

\\S85001\MS00185\Common\5map\Special_Projects\Eric_Kalivoda\Stang_State_Highway_System\Version_2017\District_02_2017_RS\StBernard_West_2017_RS.mxd

ST. BERNARD PARISH 44