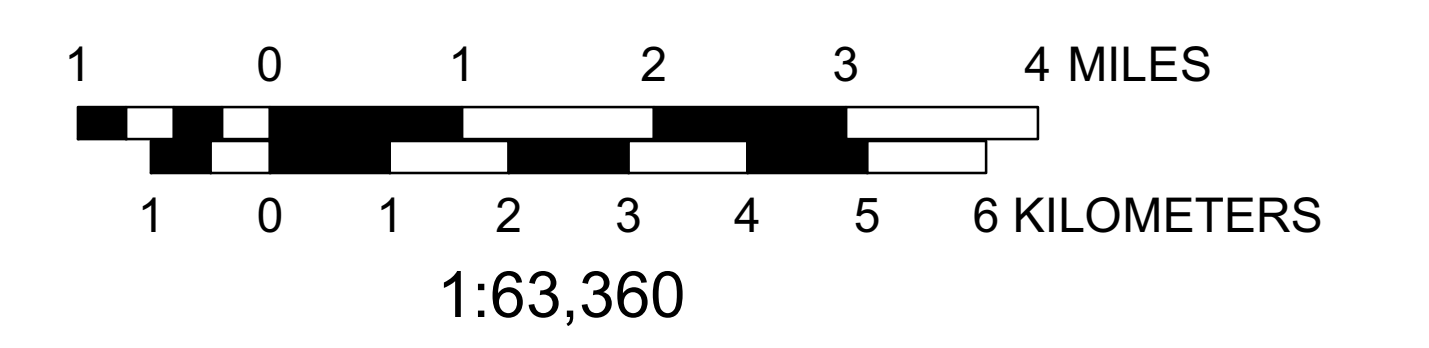
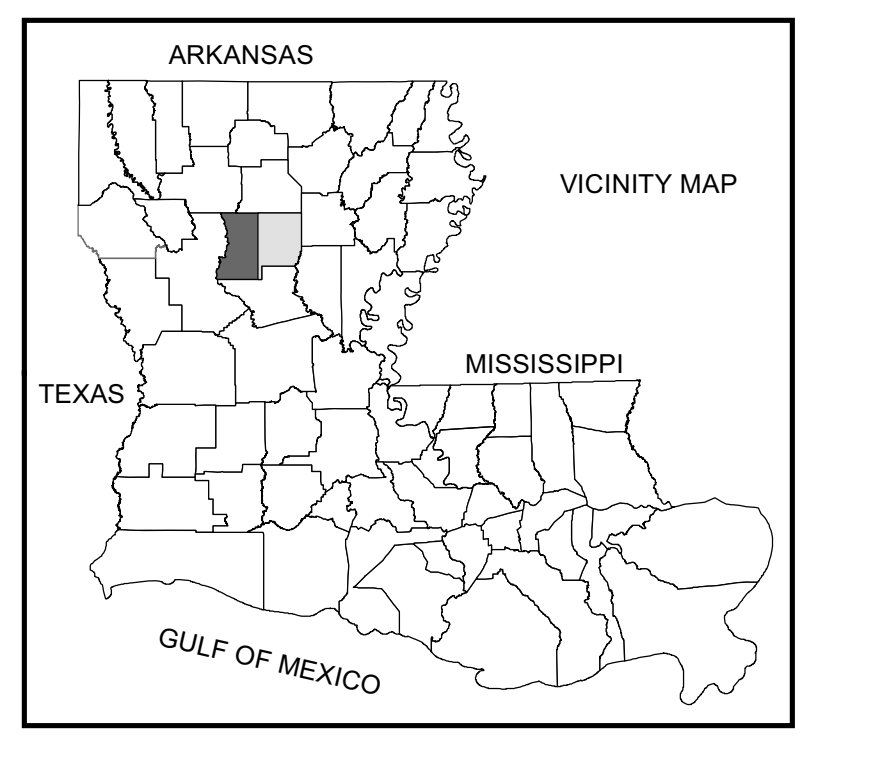



- Existing State Highway System to Remain
- State Highways Proposed for Transfer to Local Government Roadway System
- State Highways Transferred to Local Government Roadway System
- State Highways to be Transferred Under Existing Agreements with Local Government
- Local Roads with Existing Agreements for Transfer to State Highway System
- Proposed State Highway Construction with Existing Agreements
- Local Roads Proposed for Transfer to State Highway System
- Proposed State Highway Construction
- Local Government Roadway System
- State System Ferries
- Bridges Proposed for Transfer
- Movable Bridges Proposed for Transfer
- Water Bodies
- City Limits
- Urbanized Areas
- Urban Areas

ALL State Highways shown as "Proposed for Transfer to Local Government Roadway System" are being re-evaluated and ALL Right-Size maps are being revised. Please contact the DOTD District for any inquiries concerning the Road Transfer Program.



**RIGHT - SIZE THE
STATE HIGHWAY SYSTEM
WINN PARISH
WEST SECTION**

LOUISIANA
 MAP UPDATED MARCH 2017
 POPULATION FROM 2010 CENSUS
 PREPARED BY THE
 DEPARTMENT OF TRANSPORTATION AND DEVELOPMENT
 OFFICE OF MULTIMODAL PLANNING
 IN COOPERATION WITH THE
 U.S. DEPARTMENT OF TRANSPORTATION
 FEDERAL HIGHWAY ADMINISTRATION

**INFORMATION PORTRAYED ON THIS
MAP REFLECTS THE STATE HIGHWAY
SYSTEM AS OF MARCH 2, 2017**

THIS MAP HAS BEEN PREPARED BY THE
LOUISIANA DEPARTMENT OF TRANSPORTATION AND
DEVELOPMENT
OFFICE OF MULTIMODAL PLANNING
CARTOGRAPHY UNIT
IN COOPERATION WITH THE
U.S. DEPARTMENT OF TRANSPORTATION,
FEDERAL HIGHWAY ADMINISTRATION.
www.dtd.louisiana.gov - 225.688.5700
PRINTED COPIES OF THIS MAP ARE AVAILABLE FOR
PUBLIC USE AT A NOMINAL COST.
PLEASE SEE THE FOLLOWING CONTACT INFORMATION:
DEPARTMENT OF TRANSPORTATION AND DEVELOPMENT
GENERAL FILES - MAP SALES
BAYOU BOULEVARD, SUITE 1000
BATON ROUGE, LA 70804-5045
225.763.1197
HORIZONTAL DATUM: NORTH AMERICAN DATUM OF 1983
PROJECTION: NAD 1983 LUTZ 2 Zone 18N
Spheroid: Mercator
False Easting: 500000.0000
False Northing: 0.000000
Central Meridian: -93.000000
Scale Factor: 0.999993
Latitude of Origin: 0.000000
Horizontal Datum: NORTH AMERICAN DATUM OF 1983