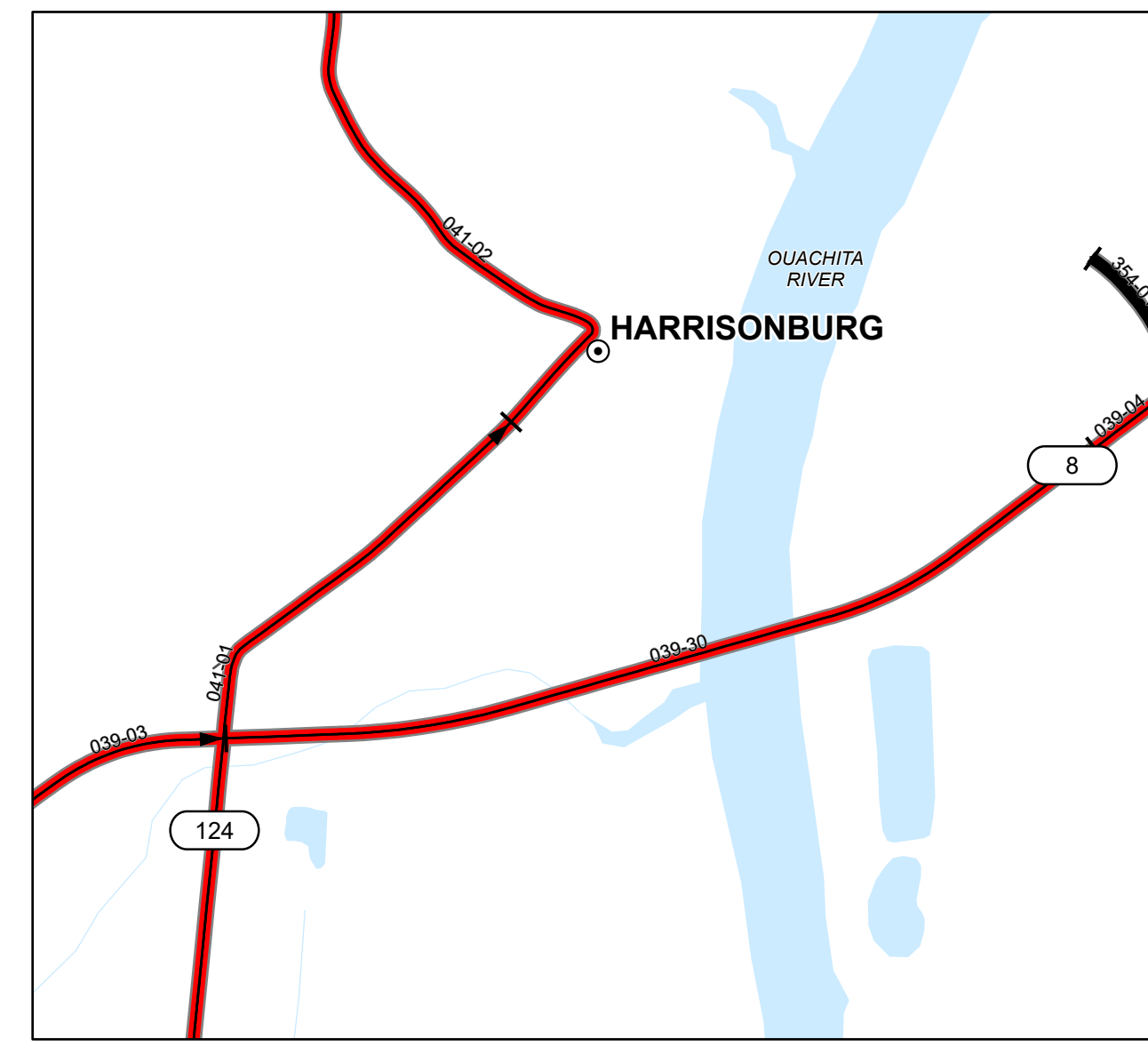
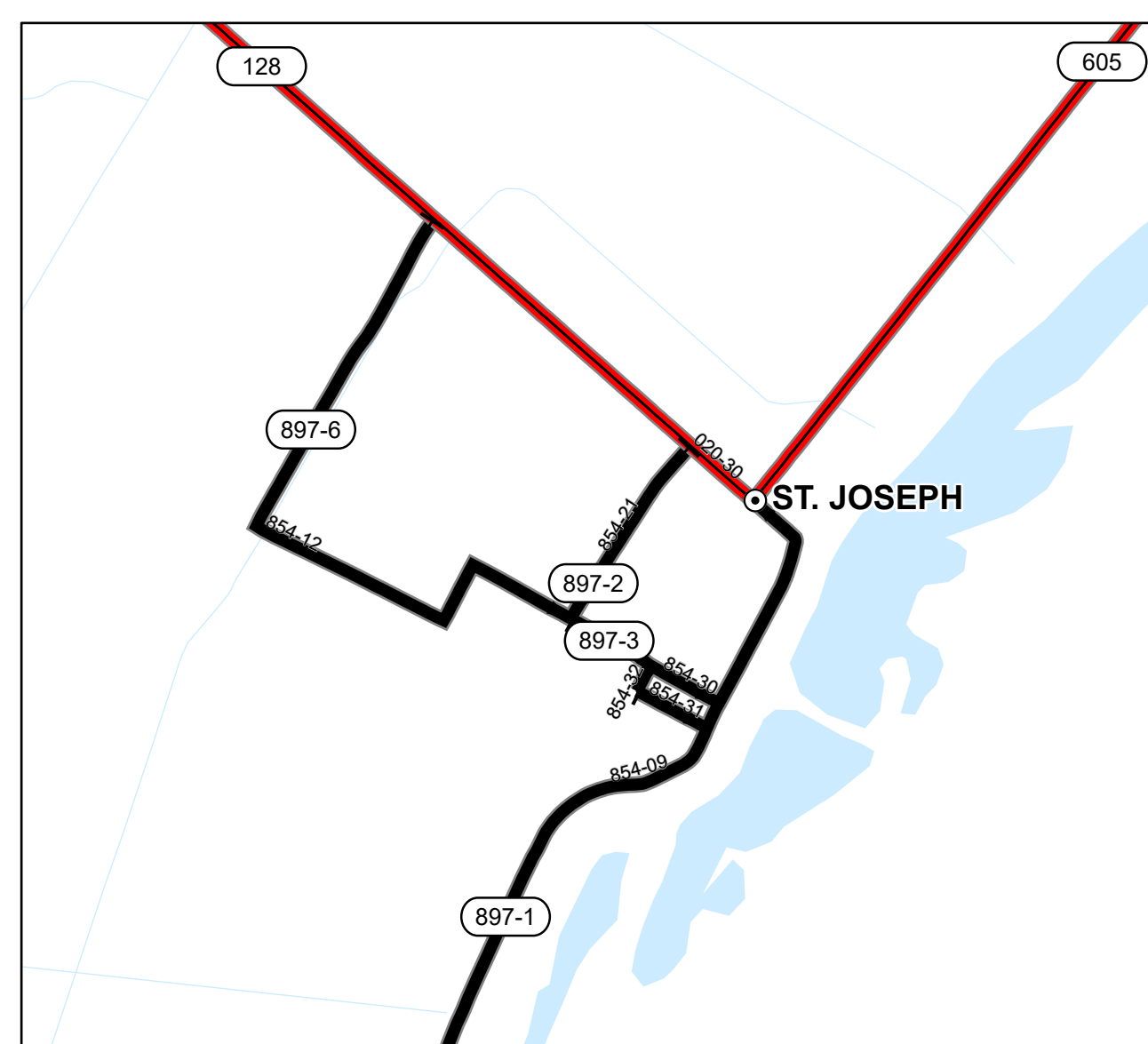


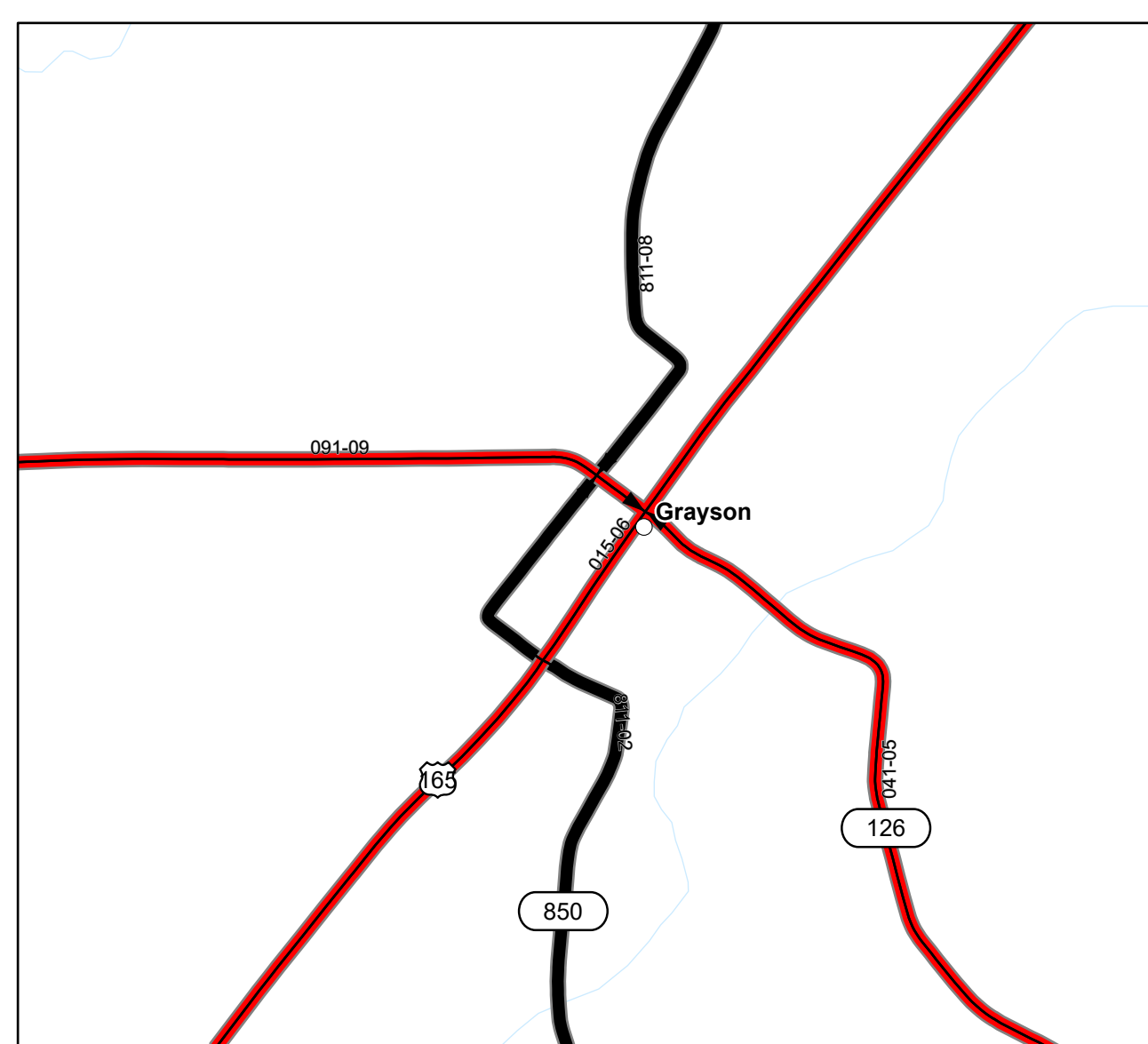
JONESVILLE



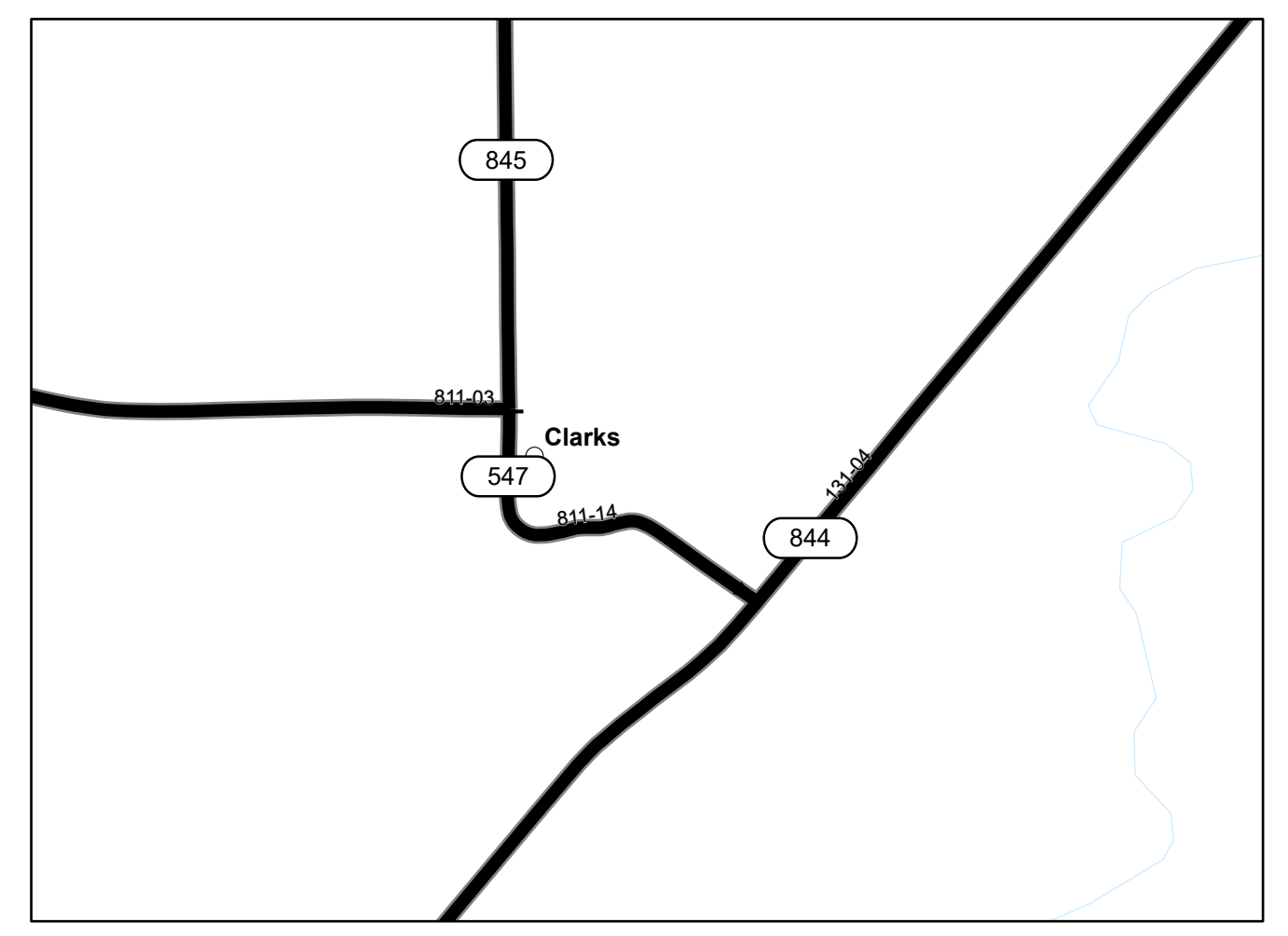
HARRISONBURG



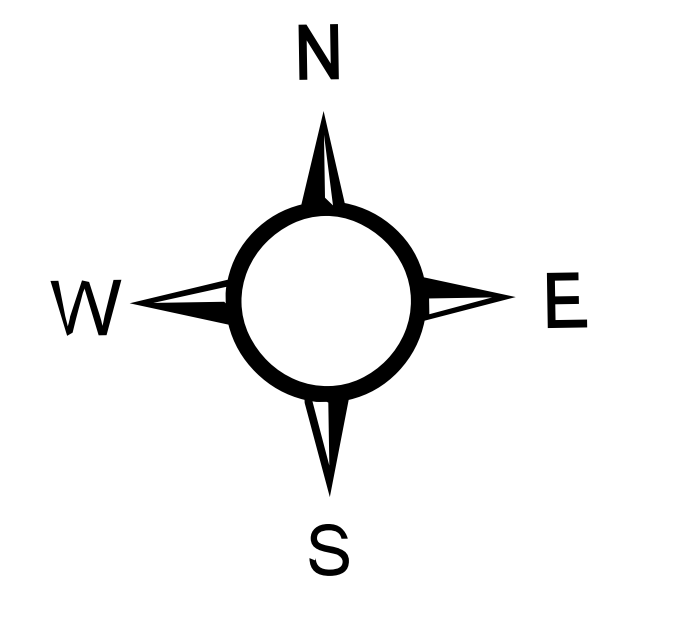
ST. JOSEPH



GRAYSON



CLARKS



BASEMAP LEGEND AND SYMBOLOLOGY

- PARISH SEATS
- MUNICIPALITIES
- COMMUNITIES
- ▬ INTERSTATE HIGHWAY
- ▬ U.S. HIGHWAY
- ▬ STATE HIGHWAY
- ▬ CONTROL SECTIONS AND NUMBERS
- ▬ FERRY BOATS
- ▬ OTHER CONNECTORS
- ▬ PROPOSED ROUTES
- ▬ PARISH BOUNDARIES
- ▬ URBAN AREAS
- ▬ URBANIZED AREAS
- ▬ WATER

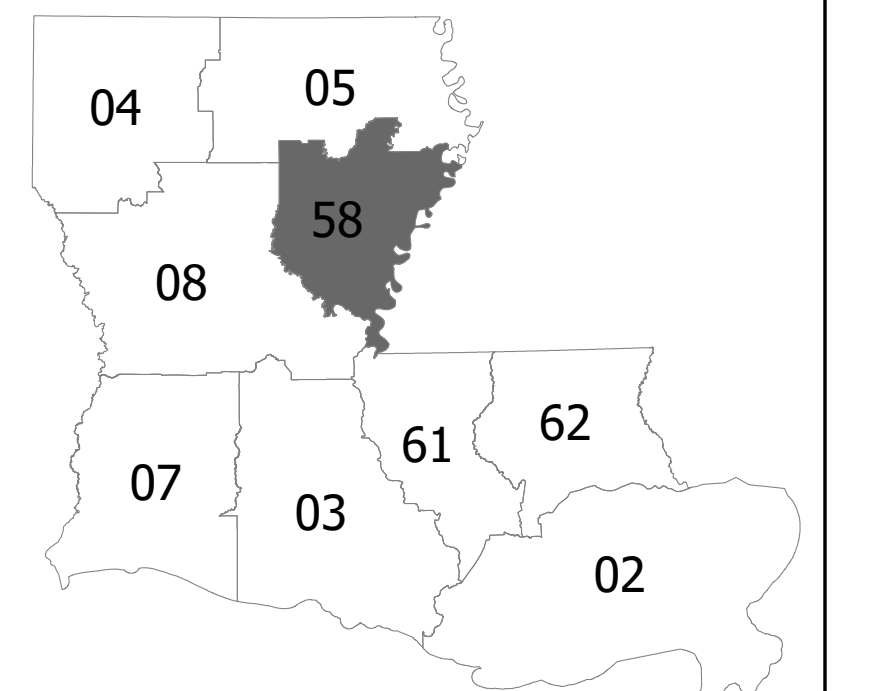
EMERGENCY RELIEF ROADWAY SYMBOLOLOGY

- ▬ FHWA ELIGIBLE
- ▬ FEMA ELIGIBLE

EMERGENCY RELIEF FUNDING ELIGIBILITY MAP DISTRICT 58 LOUISIANA

PREPARED BY THE
DEPARTMENT OF TRANSPORTATION AND DEVELOPMENT
OFFICE OF PROJECT DELIVERY - PLANNING

MAP UPDATED:
MARCH 2026

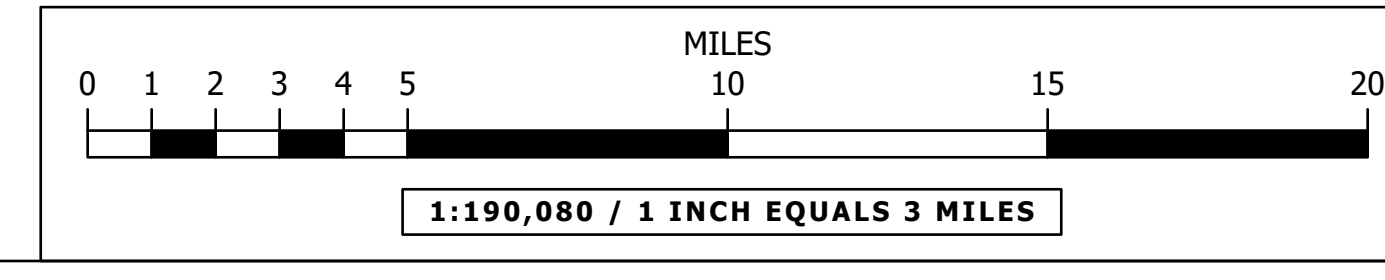


THIS MAP HAS BEEN PREPARED BY THE LOUISIANA DEPARTMENT OF TRANSPORTATION AND DEVELOPMENT OFFICE OF PROJECT DELIVERY - PLANNING GEOGRAPHIC INFORMATION SYSTEMS IN COOPERATION WITH THE U.S. DEPARTMENT OF TRANSPORTATION - FEDERAL HIGHWAY ADMINISTRATION.

PRINTED COPIES OF THIS MAP ARE AVAILABLE FOR PUBLIC USE AT A NOMINAL COST. PLEASE SEE THE FOLLOWING CONTACT INFORMATION: DEPARTMENT OF TRANSPORTATION AND DEVELOPMENT SECTION 28, ENTERPRISE SUPPORT SERVICES GENERAL FILES - MAP SALES P.O. BOX 9424 BATON ROUGE, LA 70804-9424 (225) 378-1107 or (225) 378-1169

DATA ON THIS MAP IS PREPARED BY GIS PROFESSIONALS INTENDED FOR PLANNING USE. NO WARRANTY, EXPRESSED OR IMPLIED, IS MADE AS TO THE ACCURACY, COMPLETENESS, OR TIMELINESS OF THE DATA. ANY SUCH WARRANTY, EXPRESSED OR IMPLIED, IS HEREBY DISCLAIMED. THE USER ASSUMES ALL LIABILITY IN ANY CONNECTION THEREWITH, AND ASSUMES NO RESPONSIBILITY TO DISTRIBUTE FUTURE MODIFICATIONS OR CORRECTIONS THAT MAY BE MADE.

Spatial Reference Information
NAME: NAD 1983 UTM ZONE 18N METERS
PROJECTION: TRANSVERSE MERCATOR



\\dotd.state.la.gov\FS_210\common\GIS\Map\EmergencyReliefFunding\Eligibility\District_58_ERF\District_58_ERF.aprx