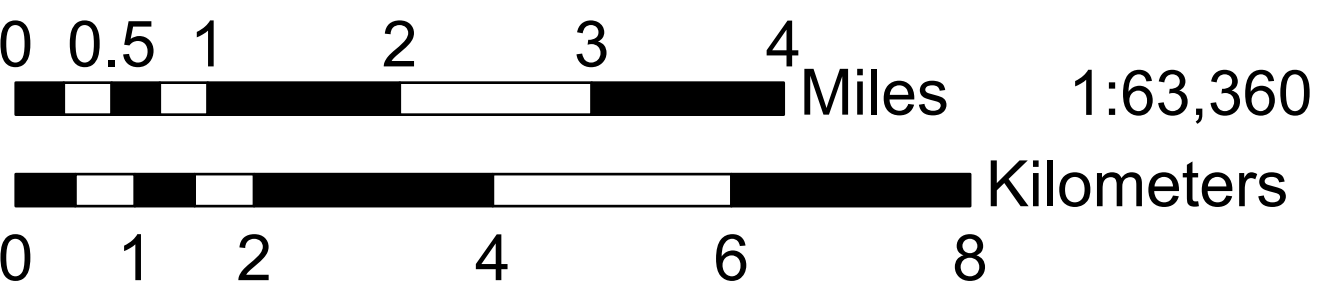
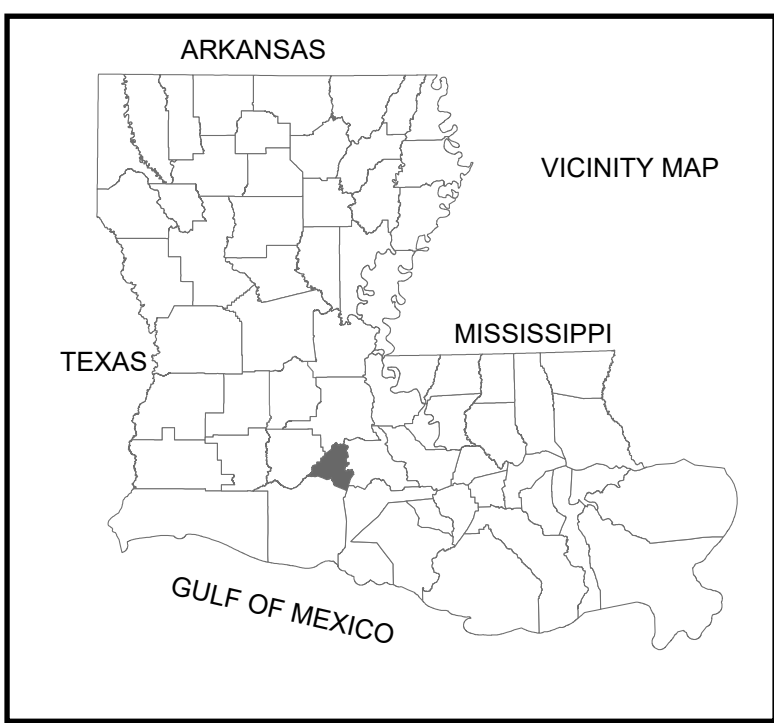
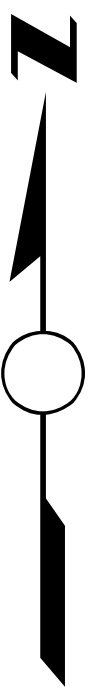


- Existing State Highway System to Remain
- State Highways Proposed for Transfer to Local Government Roadway System
- State Highways Transferred to Local Government Roadway System
- State Highways to be Transferred Under Existing Agreements with Local Government
- Local Roads with Existing Agreements for Transfer to State Highway System
- Proposed State Highway Construction with Existing Agreements
- Under the Authority of the Office of Louisiana Highway Construction
- Local Roads Proposed for Transfer to State Highway System
- Proposed State Highway Construction
- Local Government Roadway System
- State System Ferries
- Bridges Proposed for Transfer
- Moveable Bridges Proposed for Transfer
- Waterbodies
- City Limits
- Urban Areas

ALL State Highways shown as "Proposed for Transfer to Local Government Roadway System" are being re-evaluated and ALL Right-Size maps are being revised. Please contact the DOTD District for any inquiries concerning the Road Transfer Program.



RIGHT - SIZE THE STATE HIGHWAY SYSTEM LAFAYETTE PARISH LOUISIANA

MAP UPDATED NOVEMBER 2025
POPULATION FROM 2020 CENSUS
PREPARED BY THE
DEPARTMENT OF TRANSPORTATION AND DEVELOPMENT
OFFICE OF PLANNING

IN COOPERATION WITH THE
U.S. DEPARTMENT OF TRANSPORTATION
FEDERAL HIGHWAY ADMINISTRATION

INFORMATION PORTRAYED ON THIS
MAP REFLECTS THE STATE HIGHWAY
SYSTEM AS OF NOVEMBER 12, 2025

THIS MAP HAS BEEN PREPARED BY THE
LOUISIANA DEPARTMENT OF TRANSPORTATION AND
DEVELOPMENT
OFFICE OF PLANNING
IN COOPERATION WITH THE
U.S. DEPARTMENT OF TRANSPORTATION
FEDERAL HIGHWAY ADMINISTRATION
www.dotd.louisiana.gov - GIS/Map Center
PRINTED COPIES OF THIS MAP ARE AVAILABLE FOR
PLEASE: REPRODUCE USE AT A NORMAL COPY
THE FOLLOWING CONTACT INFORMATION:
DEPARTMENT OF TRANSPORTATION AND DEVELOPMENT
SECTION 26: ENGINEERING SUPPORT SERVICES
RMA: MAP SALES
BAYOU ROUGE, LA 70066-6006
2025 TYP 1111 (2025) 1111

DATA ON THIS MAP IS PREPARED BY GIS PROFESSIONALS
INTENDED FOR INTERNAL PLANNING USE ONLY
ALTHOUGH THIS DATA IS NOT SURVEY GRADE, IT HAS BEEN
SUBJECT TO MANY MODIFICATIONS - ALL WITH EXCELLENT
RESULTS - NO WARRANTY EXPRESSED OR IMPLIED AS TO THE
ACCURACY OF THE DATA. NOR SHALL THE FACT OF
DISTRIBUTION CONSTITUTE ANY SUCH WARRANTY. DOTD
ASSUMES NO LIABILITY IN ANY CONNECTION THERE WITH
AND ASSUMES NO RESPONSIBILITY TO CORRECT FUTURE
MODIFICATIONS OR CORRECTIVE THAT MAY BE MADE.
PROJECTION: NAD 83, UTM Zone 18N
Datum: NAD 83
False Easting: 500000.0000
False Northing: 0.0000
Central Meridian: -90.0000
Scale: Factor: 0.0000
Units: Meters
HORIZONTAL DATUM: NORTH AMERICAN DATUM OF 1983