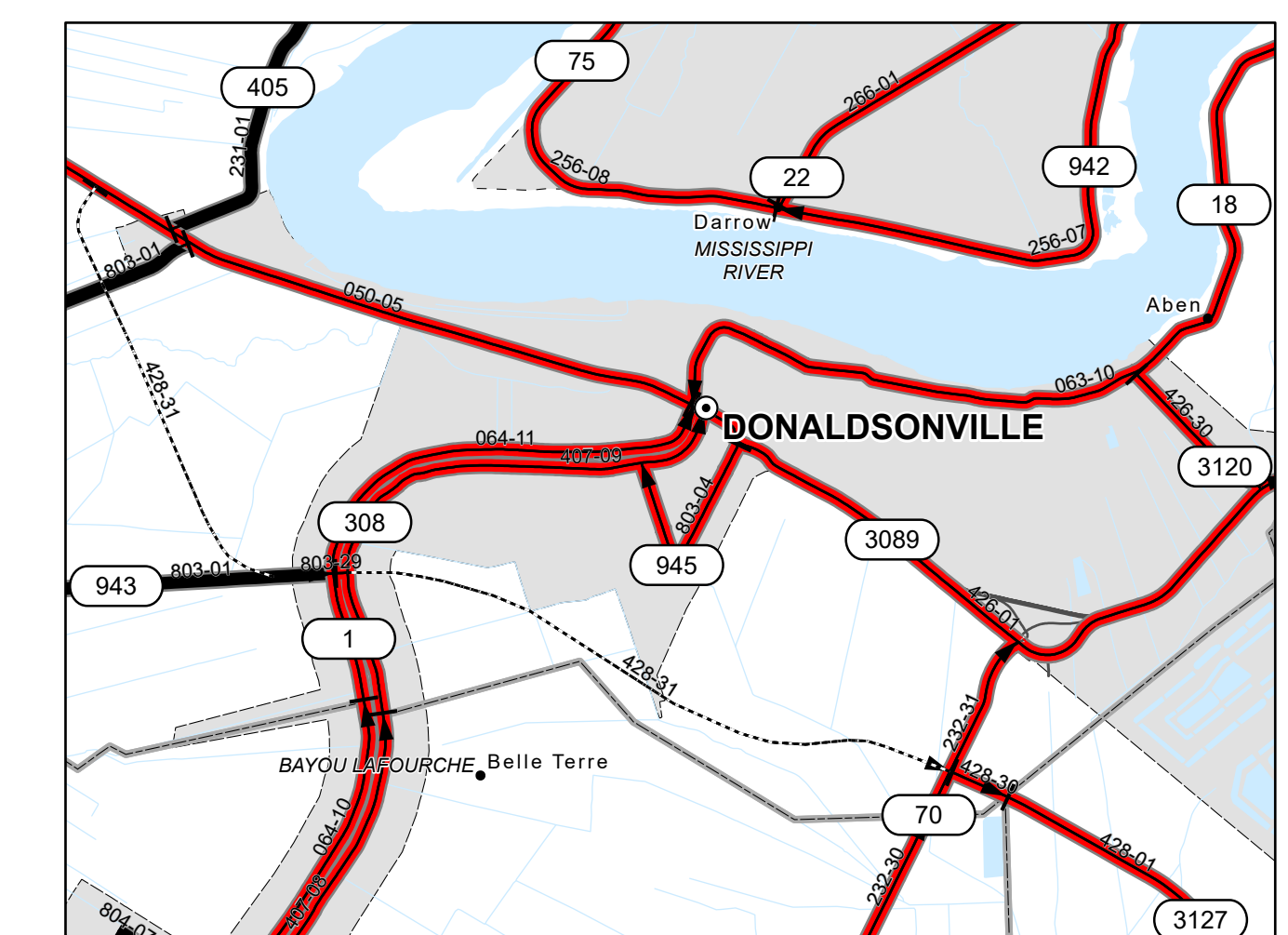
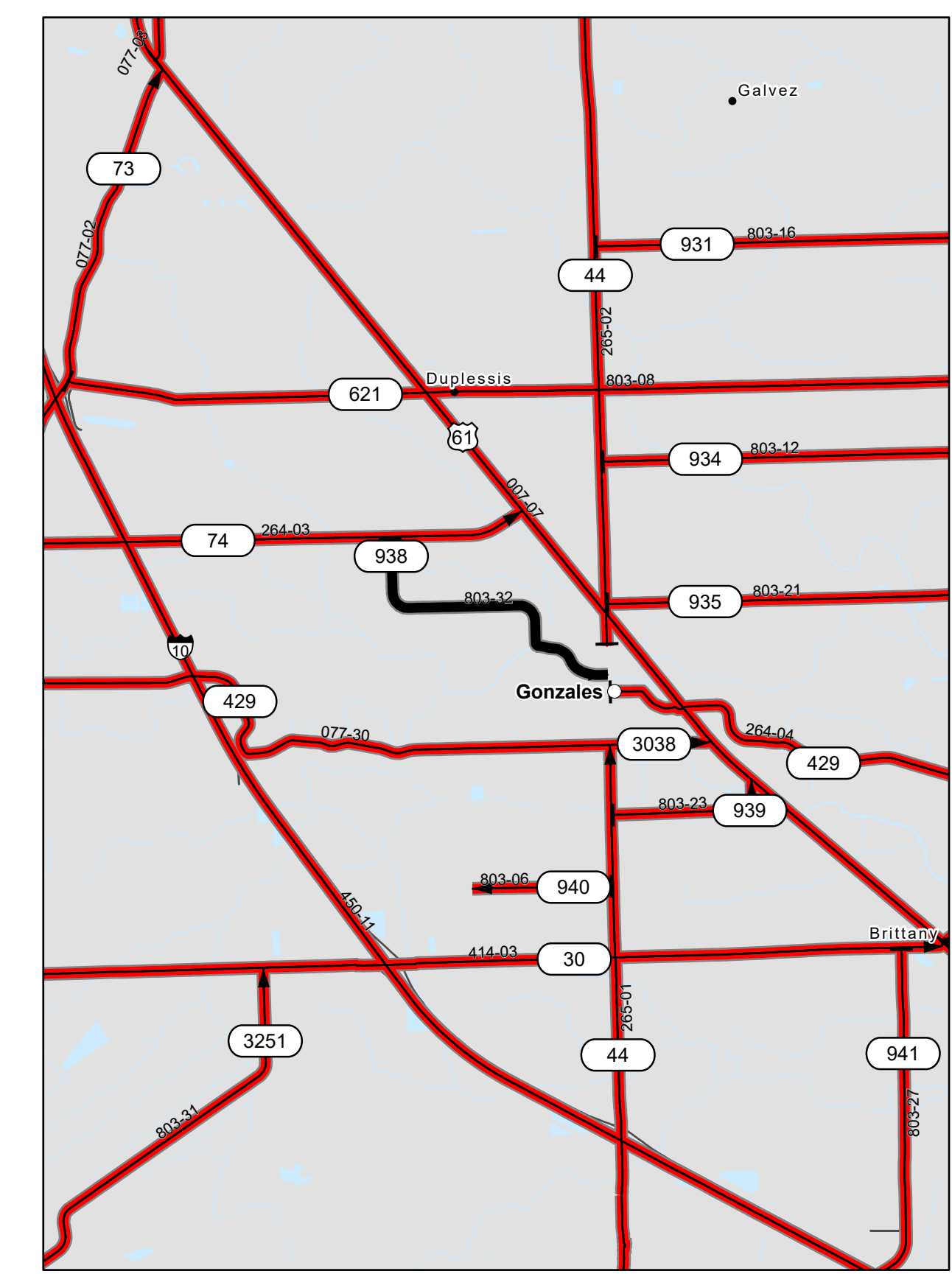


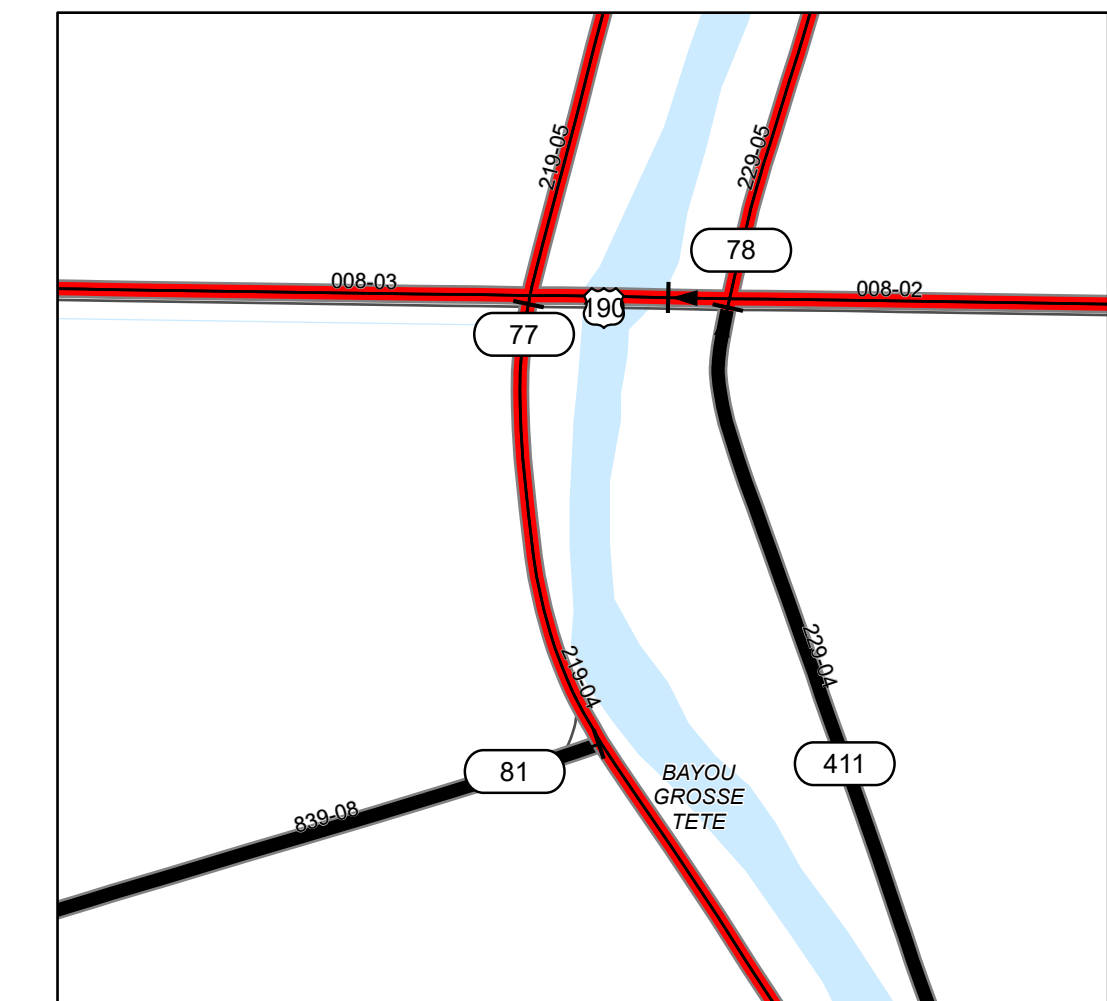
BATON ROUGE



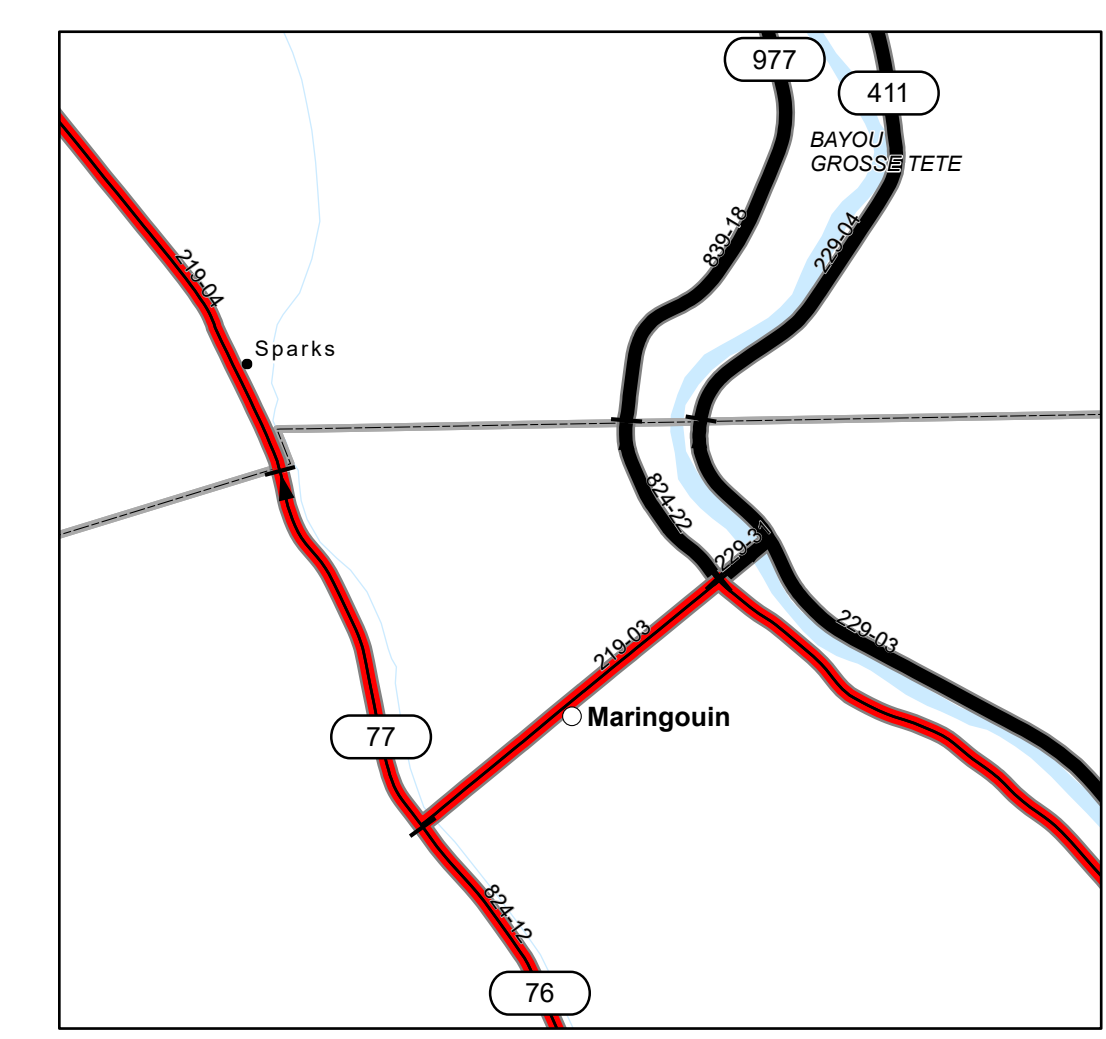
DONALDSONVILLE



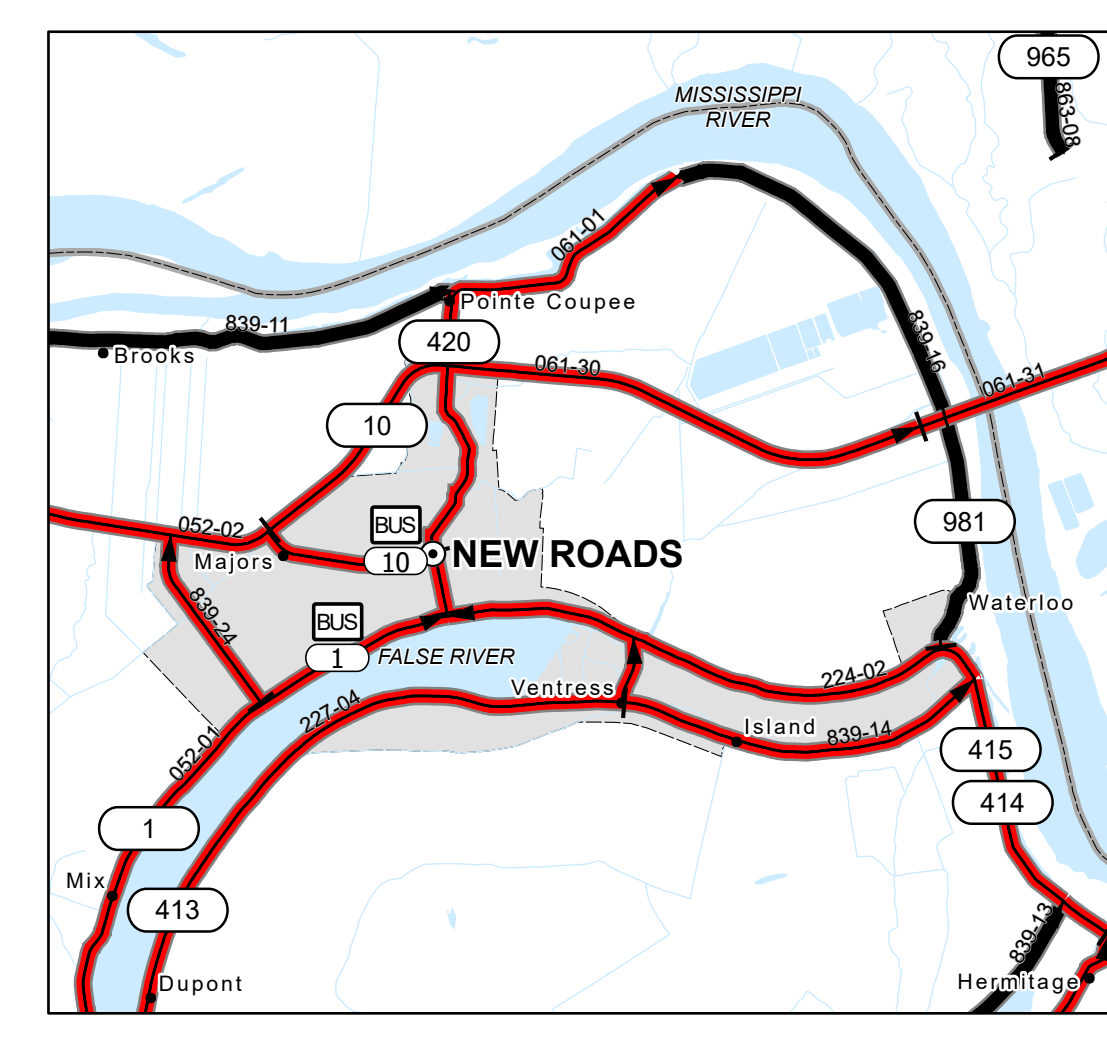
GONZALES



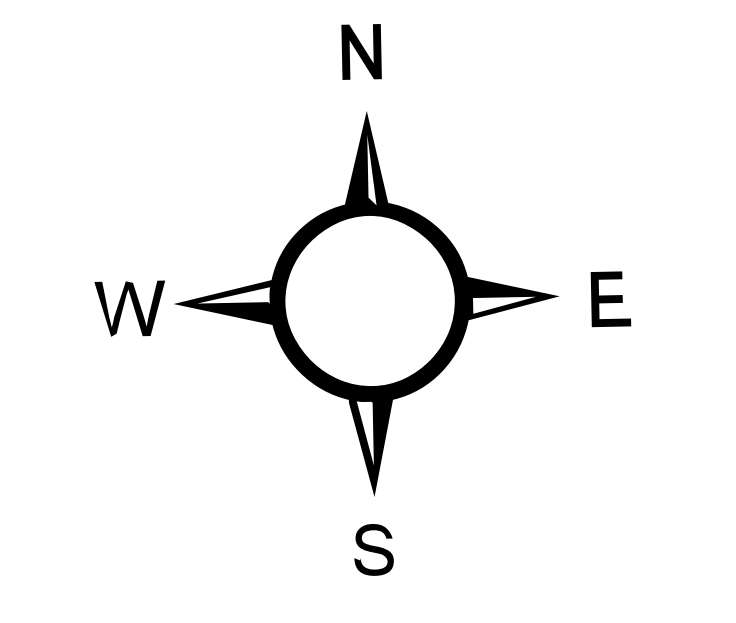
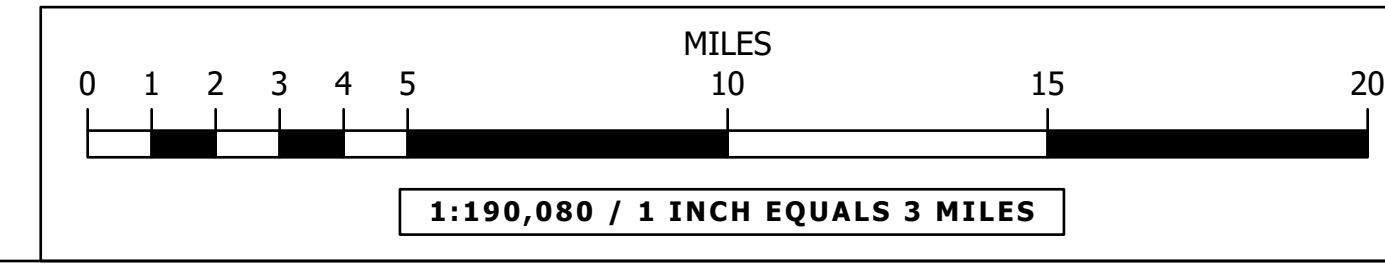
LIVONIA



MARINGOQUIN



NEW ROADS



**BASEMAP LEGEND AND SYMBOLOGY**

- PARISH SEATS
- MUNICIPALITIES
- COMMUNITIES
- INTERSTATE HIGHWAY
- U.S. HIGHWAY
- STATE HIGHWAY
- CONTROL SECTIONS AND NUMBERS
- FERRY BOATS
- OTHER CONNECTORS
- PROPOSED ROUTES
- PARISH BOUNDARIES
- URBAN AREAS
- URBANIZED AREAS
- WATER

**EMERGENCY RELIEF ROADWAY SYMBOLOGY**

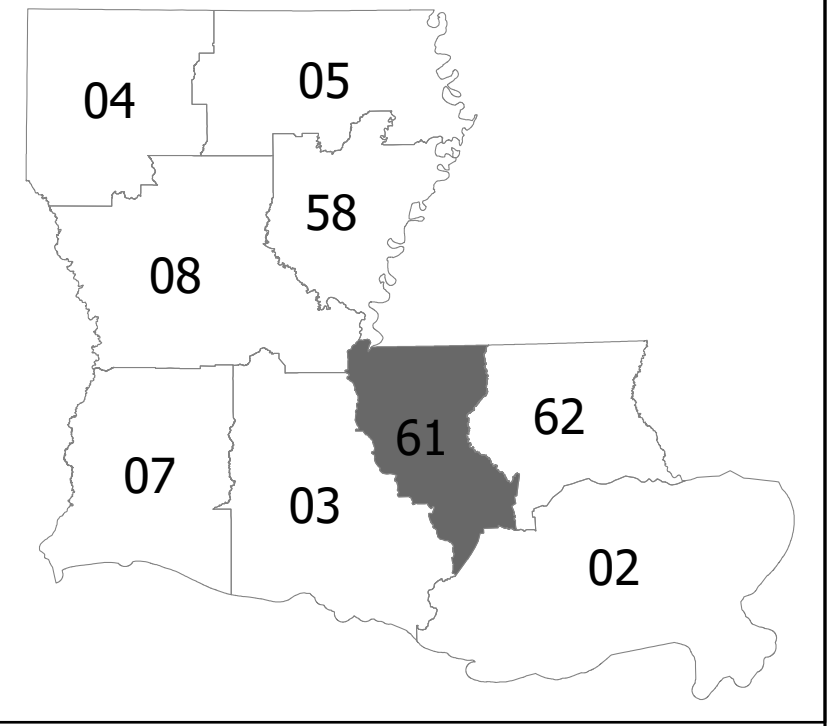
- FHWA ELIGIBLE
- FEMA ELIGIBLE

**EMERGENCY RELIEF FUNDING ELIGIBILITY MAP**

**DISTRICT 61 LOUISIANA**

PREPARED BY THE  
DEPARTMENT OF  
TRANSPORTATION  
AND DEVELOPMENT  
OFFICE OF PROJECT DELIVERY -  
PLANNING

MAP UPDATED:  
MARCH 2026



THIS MAP HAS BEEN PREPARED BY THE LOUISIANA DEPARTMENT OF TRANSPORTATION AND DEVELOPMENT OFFICE OF PROJECT DELIVERY - PLANNING GEOGRAPHIC INFORMATION SYSTEMS IN COOPERATION WITH THE U.S. DEPARTMENT OF TRANSPORTATION - FEDERAL HIGHWAY ADMINISTRATION.

PRINTED COPIES OF THIS MAP ARE AVAILABLE FOR PUBLIC USE AT A NOMINAL COST. PLEASE SEE THE FOLLOWING CONTACT INFORMATION:  
DEPARTMENT OF TRANSPORTATION AND DEVELOPMENT  
SECTION 26, ENTERPRISE SUPPORT SERVICES  
GENERAL FILES - MAP SALES  
P.O. BOX 9424  
BATON ROUGE, LA 70804-9245  
(225) 379-1107 or (225) 379-1169

DATA ON THIS MAP IS PREPARED BY GIS PROFESSIONALS INTENDED FOR PLANNING USE. NO WARRANTY, EXPRESSED OR IMPLIED, IS MADE AS TO THE ACCURACY OF THE DATA. NCR SHALL BE THE FACT OF DISTRIBUTION CONSTITUTE ANY SUCH WARRANTY. DOTD ASSUMES NO LIABILITY IN ANY CONNECTION THEREWITH, AND ASSUMES NO RESPONSIBILITY TO DISTRIBUTE FUTURE MODIFICATIONS OR CORRECTIONS THAT MAY BE MADE.

SPIATIAL REFERENCE INFORMATION  
NAME: NAD 1983 UTM ZONE 18N METERS  
PROJECTION: TRANSVERSE MERCATOR



\\dotd.state.la.gov\FIS\_210\mon\GIS\_Maps\EmergencyReliefFunding\District\_61\_ERF\District\_61\_ERF.aprx