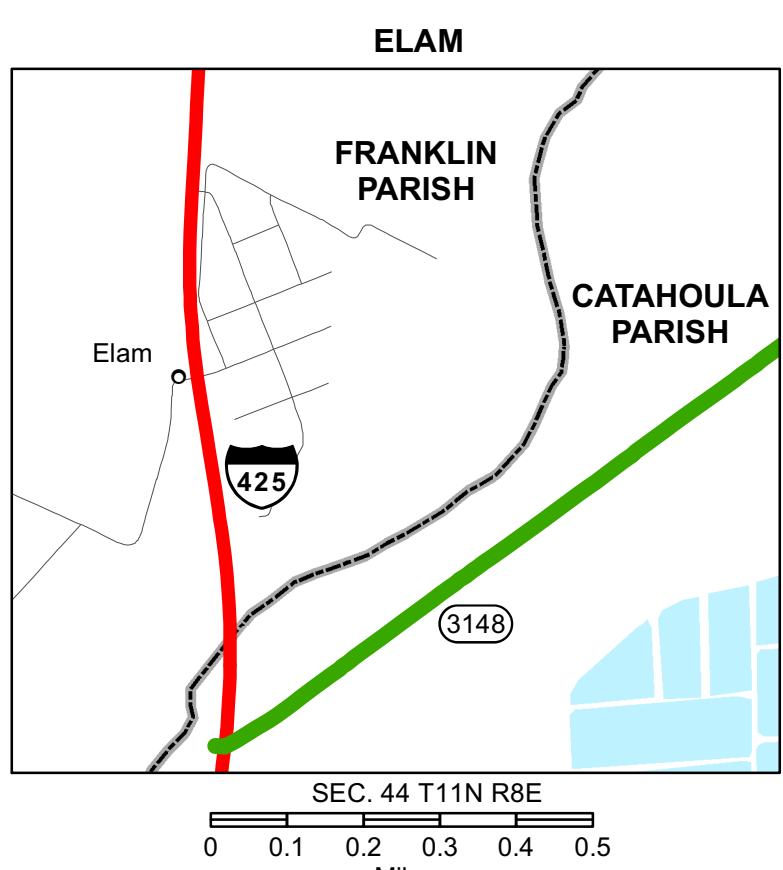
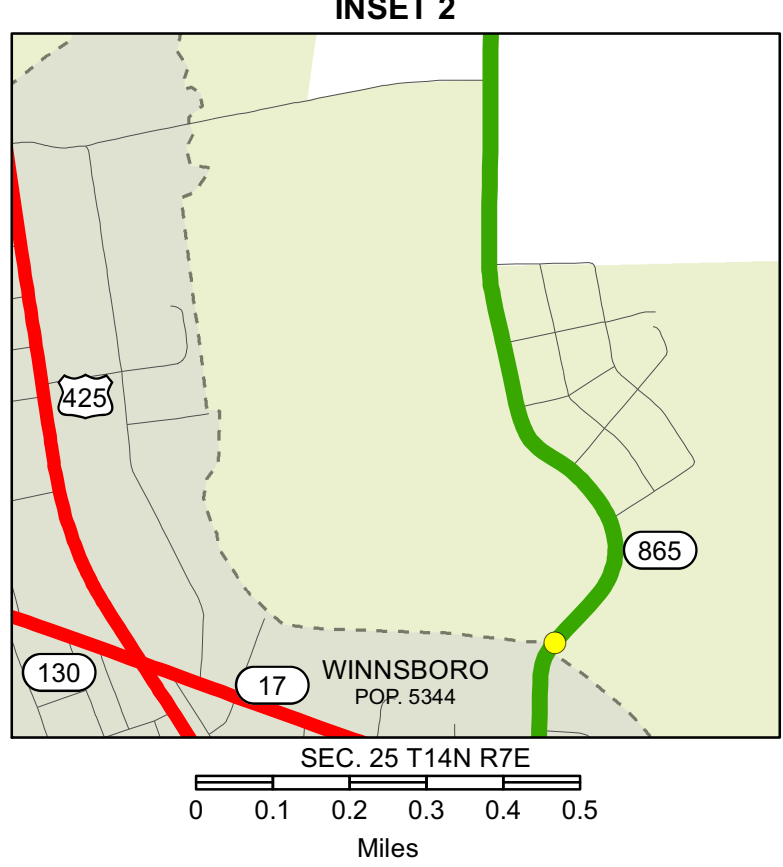
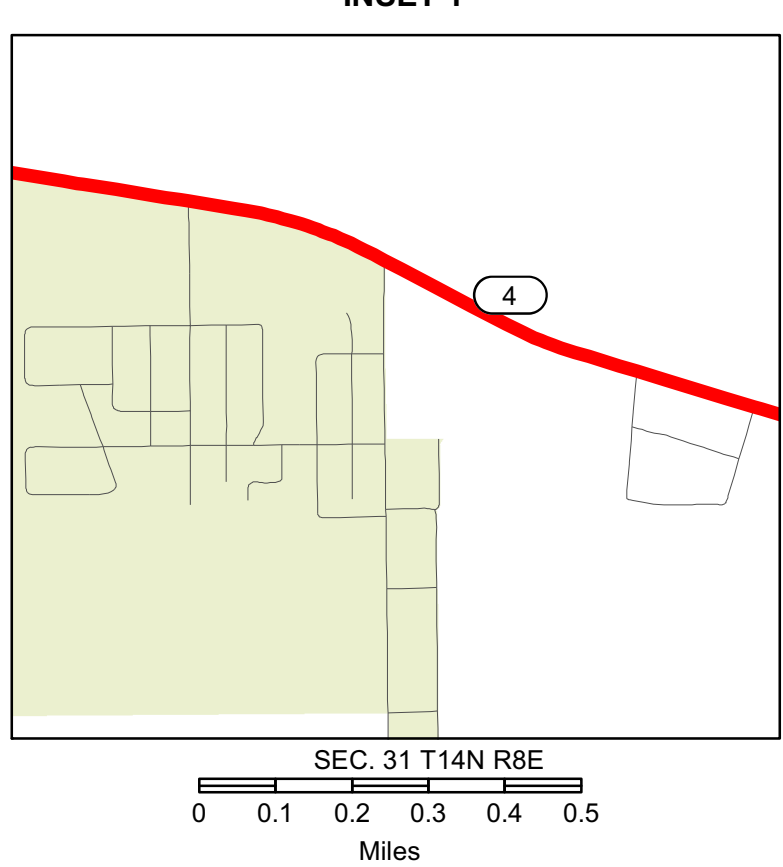
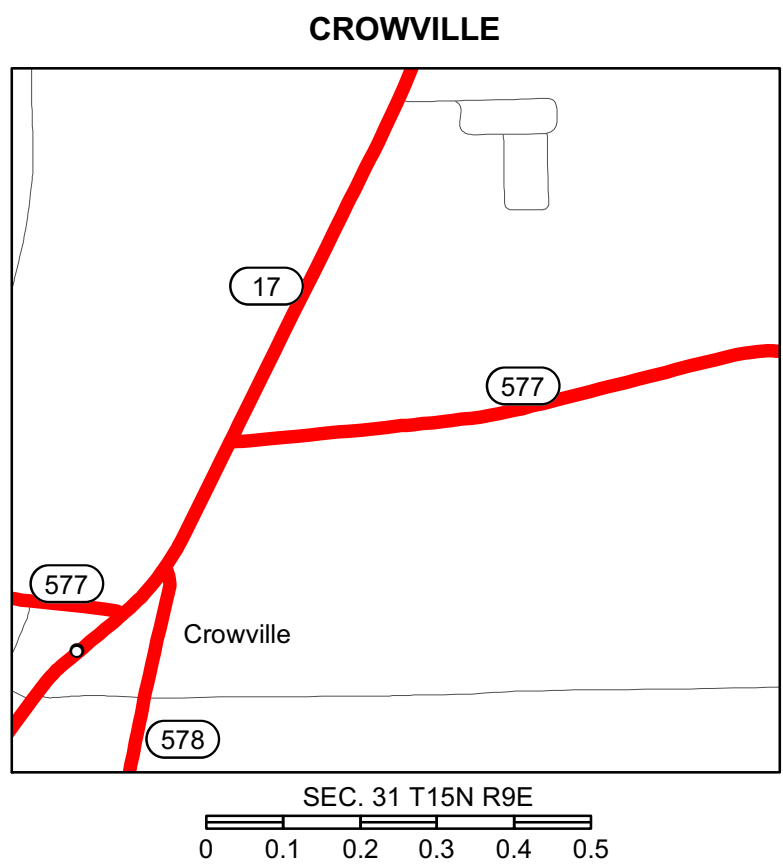
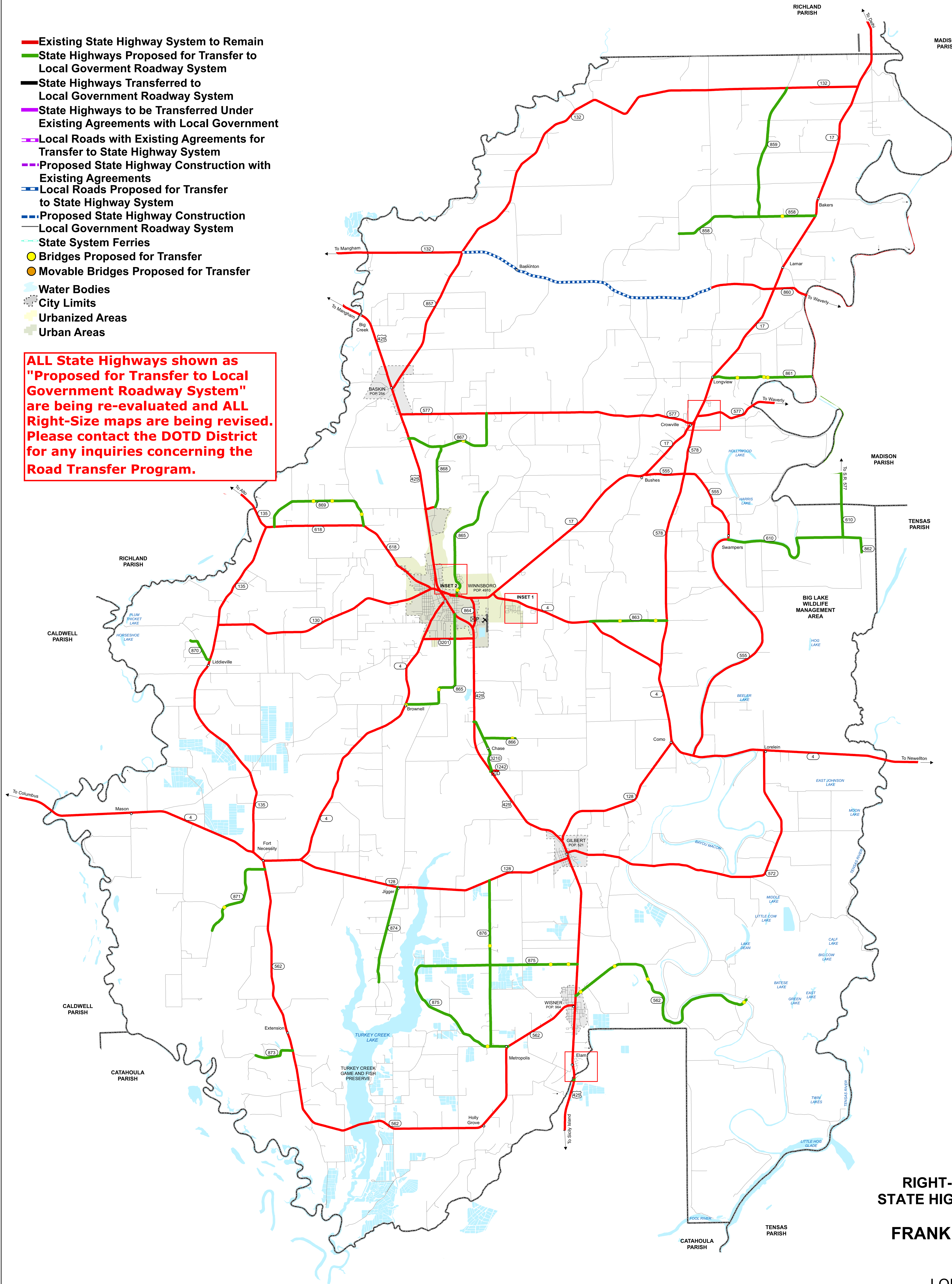


- Existing State Highway System to Remain
- State Highways Proposed for Transfer to Local Government Roadway System
- State Highways Transferred to Local Government Roadway System
- State Highways to be Transferred Under Existing Agreements with Local Government
- Local Roads with Existing Agreements for Transfer to State Highway System
- Proposed State Highway Construction with Existing Agreements
- Local Roads Proposed for Transfer to State Highway System
- Proposed State Highway Construction Local Government Roadway System
- State System Ferries
- Bridges Proposed for Transfer
- Movable Bridges Proposed for Transfer
- Water Bodies
- City Limits
- Urbanized Areas
- Urban Areas

ALL State Highways shown as "Proposed for Transfer to Local Government Roadway System" are being re-evaluated and ALL Right-Size maps are being revised. Please contact the DOTD District for any inquiries concerning the Road Transfer Program.



RIGHT-SIZING THE STATE HIGHWAY SYSTEM

FRANKLIN PARISH

LOUISIANA

MAP UPDATED MARCH 2017
POPULATION FROM 2010 CENSUS

PREPARED BY THE
DEPARTMENT OF TRANSPORTATION AND DEVELOPMENT
OFFICE OF MULTIMODAL PLANNING

IN COOPERATION WITH THE
U.S. DEPARTMENT OF TRANSPORTATION
FEDERAL HIGHWAY ADMINISTRATION

INFORMATION PORTRAYED ON THIS
MAP REFLECTS THE STATE HIGHWAY
SYSTEM AS OF MARCH 2, 2017

