



IDIQ CONTRACT FOR PROFESSIONAL BOUNDARY SURVEYING SERVICES

WITH MAJORITY OF WORK IN DISTRICTS 03 AND 07

OCTOBER 11, 2023

CONTRACT NO. 4400027918

Submitted to:
Louisiana Department of Transportation
and Development (DOTD)



Submitted by:
Forte and Tablada, Inc.





SECTIONS 1-11

DOTD FORM: 24-102

(Revised January 1, 2023)

PROPOSAL TO PROVIDE CONSULTANT SERVICES

1. Contract title as shown in the advertisement	IDIQ Contract for Professional Boundary Surveying Services Districts 03 and 07
2. Contract number(s) as shown in the advertisement	Contract No. 4400027918
3. State Project Number(s), if shown in the advertisement	N/A
4. Prime consultant name (name must match as registered with the Louisiana Secretary of State where such registration is required by law)	Forte and Tablada, Inc.
5. Prime consultant license number (as registered with the Louisiana Professional Engineering and Land Surveying Board (LAPELS) if registration is required under Louisiana law)	EF.0000330 – Engineering VF.0000055 - Surveying
6. Prime consultant mailing address	Forte and Tablada, Inc. 9107 Interline Avenue Baton Rouge, LA 70809
7. Prime consultant physical address (existing or to be established, if location is used as an evaluation criteria)	Forte and Tablada, Inc. 9107 Interline Avenue Baton Rouge, LA 70809
8. Name, title, phone number, and email address of prime consultant's contract point of contact	Brad Holleman, P.L.S., P.E. Senior Vice President - Survey/Advanced Measurements and Modeling 225-927-9321 bholleman@forteandtablada.com
9. Name, title, phone number, and email address of the official with signing authority for this proposal	Russell J. "Joey" Coco, Jr. – President/CEO (225) 927-9321 jcoco@forteandtablada.com

10. This is to certify that all information contained herein is accurate and true, and that the team presently has sufficient staff to perform these services within the designated time frame. By submitting this proposal, proposer certifies that it is not engaged in a boycott of Israel and it will, for the duration of its contract obligations, refrain from a boycott of Israel. Proposer also certifies and agrees that the following information is correct: In preparing its response, the proposer has considered all proposals submitted from qualified, potential subcontractors and suppliers, and has not, in the solicitation, selection, or commercial treatment of any subcontractor or supplier, refused to transact or terminated business activities, or taken other actions intended to limit commercial relations, with a person or entity that is engaging in commercial transactions in Israel or Israeli-controlled territories, with the specific intent to accomplish a boycott or divestment of Israel. The proposer also has not retaliated against any person or other entity for reporting such refusal, termination, or commercially limiting actions. DOTD reserves the right to reject the response of the bidder or proposer if this certification is subsequently determined to be false, and to terminate any contract awarded based on such a false response.

Signature above shall be the same person listed in Section 9:



Date: 10/10/2023

11. If a Disadvantaged Business Enterprise (DBE) goal has been set for this advertisement, indicate which firm(s) will be used to meet the DBE goal and each firm(s)' percentage.

Firm(s):

Firm(s)' %:


No DBE Goal




SECTIONS 12-16

12. Past Performance Evaluation Discipline Table:

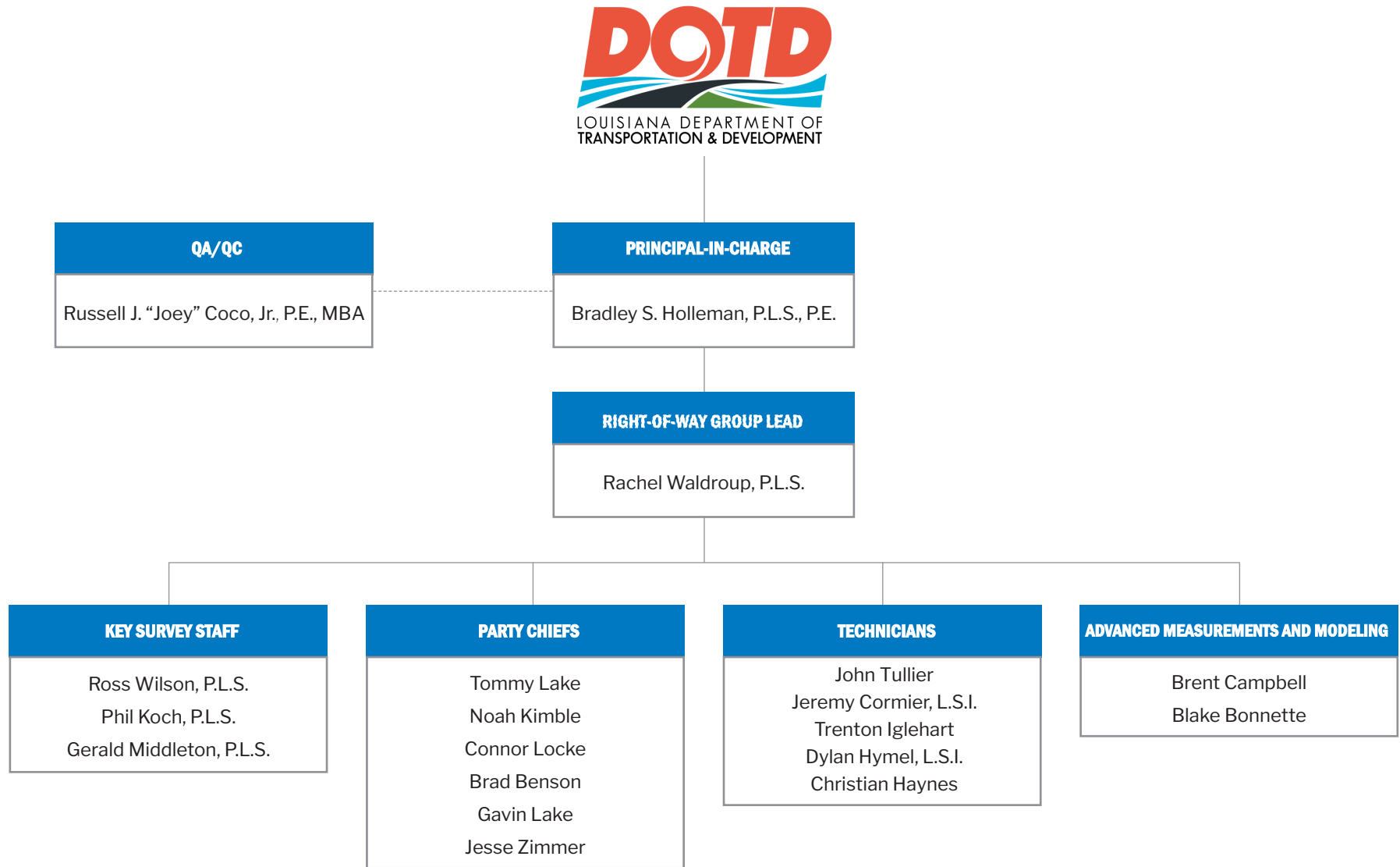
As indicated in the advertisement, insert the completed table here. The percentages for the prime and sub-consultants must total 100% for **each past performance evaluation discipline**, as well as the overall total percent of the contract.

Past Performance Evaluation Discipline(s)	% of Overall Contract
Survey	 100%

13. Firm Size




Firm name	DOTD Job Classification	Number of personnel committed to this contract	Total number of personnel available in this DOTD Job Classification (if needed)
	Principal	1	2
	Surveyor	4	6
	Party Chief	4	7
	Rodman	6	9
	Technician	4	9

14. Organizational Chart:




15. Minimum Personnel Requirements:

Use the table below to identify both prime consultant and sub-consultant staff designated to work on this contract meeting the Minimum Personnel Requirements (MPRs) specified in the advertisement. Ensure the résumé reflects the required experience stated in the MPR. Make sure the P.E. discipline is also listed (highlighted in table) that is meeting the MPR; e.g. professional civil engineer should show the discipline of the license as civil if meeting that MPR.

MPR No. Do not insert wording from ad	Personnel being used to meet the MPR (Individual(s) may not satisfy more than one MPR unless specifically allowed by Attachment B of the advertisement)	Firm employed by	Type of license and discipline meeting MPR / certification & number (Ex: PE # - Civil)	State of license	License / certification expiration date
1	Bradley S. Holleman, PLS, PE		PLS 5082 - Land Survey/ PE 47165 - Civil	LA LA	9/30/2024 03/31/2025
2	Bradley S. Holleman, PLS, PE		PLS 5082 - Land Survey/ PE 47165 - Civil	LA LA	9/30/2024 03/31/2025
2	Ross Wilson, PLS		PLS 5148 - Land Survey	LA	03/31/2024


16. Staff Experience:

Firm employed by		FORTE & TABLADA			
Name	Russell “Joey” Coco, P.E., MBA		Years of relevant experience with this employer		9
Title	President/CEO		Years of relevant experience with other employer(s)		13
Degree(s) / Years / Specialization		BSCE / 2000 / LSU MBA / 2006 / LSU Coastal Engineering Certificate / 2008 / Old Dominion University			
Active registration number / state / expiration date		31337 / LA / 09/30/2024			
Year registered	2004	Discipline	Civil Engineering		
Contract role(s) / brief description of responsibilities		QA/QC			
Experience dates (mm/yy–mm/yy)	Experience and qualifications relevant to the proposed contract; i.e., “designed drainage”, “designed girders”, “designed intersection”, etc. Experience dates should cover the years of experience specified in the applicable MPR(s).				
06/23-08/23	LA DOTD Underwater Acoustic Imaging - LA 14 Over Delcambre Canal Hydrographic Survey, Iberia Parish, LA – Principal-in-Charge for the area around the LA-14 Bridge over Delcambre Canal. The work included typical cross-sections, and water bottom features below waterline were collected using multi-beam and single beam sonar equipment. Terrestrial LiDAR was used to capture the above water surface.				
05/22-10/22	LA DOTD Underwater Acoustic Imaging, Statewide, LA – Principal-in-Charge for aiding in the field acquisition of multibeam hydrographic survey data of 10 bridges in South Louisiana. The bridges locations ranged from Inner Harbor Navigation Canal in New Orleans to the Mississippi River in Baton Rouge. Data was then extracted from the multibeam data to provide depths at predetermined locations along the bridge and immediate area.				
06/17-02/19	Amite River Basin Model- Hydrographic Survey - Livingston Parish, LA - Principal-in-Charge to provide hydrographic surveying of the Amite River and Comite River. Tasks included typical cross-sections of these rivers, as well as detailed 3-D bathymetric data collected with sonar equipment, ground control for LIDAR of the Amite River Basin, and a high- resolution survey of the Amite River Diversion Weir utilizing a variety of techniques including multi-beam sonar and traditional survey methods.				
03/13-07/15	H.004698 – Almonaster Avenue Lift Bridge, Orleans Parish, LA - Principal-in-Charge responsible for overseeing the complete topographic and property surveys, developing a drainage map, and establishing existing right-of-way for North line of I-10.				
05/19-09/19	H.000303.6-Danziger Bridge Rehabilitation - Orleans Parish, LA - Principal overseeing survey investigation of Danziger Bridge. Included laser scanning and comparison of actual conditions to original plans.				
10/18 - 12/18	LADOTD 4400010587- Sunshine Bridge Repair- St. James Parish, LA - Principal overseeing topographic surveying and terrestrial LIDAR services for the LA DOTD Sunshine Bridge Emergency Repair project following the severe impact of a barge mounted crane with the lowest horizontal bridge chord.				
11/19 - 11/20	LADOTD S.P. No. H.012083.5- Calcasieu River Bridge Investigation- Calcasieu Parish, LA - Principal overseeing laser scanning services for the I-10/Lake Calcasieu bridge in Lake Charles, LA.				
5/17 - 10/17	LADOTD S.P. No. H.013052- LA 442 Tangipahoa River Bridge Replacement- Tangipahoa Parish, LA - Principal overseeing topographic surveying for the LA 442 bridge over the Tangipahoa River. The survey included numerous cross-section surveys upstream and downstream of the bridge, as well as the along the bridge fascia. The work was performed utilizing shallow, flat-bottomed boats as a result of the shallow and sandy river bottom and was provided to engineers for the purpose of hydraulic analysis and bridge preservation and replacement considerations.				

16. Staff Experience:

Russell “Joey” Coco, P.E., MBA (CONT.)	
08/19-1/20	H.011670-I-10/Loyola Interchange Improvements - Kenner, LA – Principal-in-Charge overseeing Topographic Survey, Right-of- Way Survey, and Drainage Survey. The project stretches from the levee in Kenner to the Williams Blvd. off ramp, as well as Loyola Avenue and portions of Veterans Blvd.
11/18-04/19	H.011684.5-LA 327 Spur: Staring Lane Extension – East Baton Rouge Parish, LA – Principal-in-Charge for comprehensive topographic surveying services and developing a drainage map for the Staring Lane Extension project for LA DOTD. Included in this work was a survey performed utilizing traditional methods and terrestrial laser scanning of roadway surfaces.
09/17-12/19	S.P. No. H.011808.5- Palmetto Co. Canal Bridge - St. Landry Parish, LA - Principal-in-Charge to provide property surveys, title take-offs, and right-of-way map services for the removal and replacement of a timber trestle bridge that spans Bayou Des Glaises, located along LA. Hwy. 10 in St. Landry Parish near the town of Palmetto, LA.
06/18-12/19	LA 98: Roundabout at Mills St - Lafayette Parish, LA – Principal-in-Charge for right of way surveys for this project that requires construction of new roundabout at the intersection of Mills Street and W. Gloria Switch Road (LA Hwy 98) in Lafayette Parish, Louisiana.
05/17-10/18	H.004791.5-Belle Chasse Bridge and Tunnel Replacement Survey- Plaquemines Parish, LA- Principal-in-charge for comprehensive topographic surveying services for the Belle Chasse Bridge and Tunnel Replacement project for LA DOTD. Included in this work was a survey performed utilizing traditional methods, terrestrial laser scanning of roadway surfaces, and multi-beam 3-D hydrographic surveying.
10/18-7/21	East Baton Rouge Stormwater Masterplan - East Baton Rouge Parish, LA- Principal-in-Charge for hydrographic surveying of bayous and creeks located within East Baton Rouge Parish for the EBR Stormwater Masterplan. The work consists of establishing cross-sections and stream bed profiles along their length.
02/17-03/18	LA DOTD H.010753.5 – US 90 / I-310 Interchange – St. Charles Parish, LA – Principal-in-Charge responsible for topographic surveying and 3-D laser scanning at the intersection of US90 and I-310 in St. Charles Parish. This project will allow improvements for safety and efficiency. The complete topographic survey includes all utilities with depths and all drainage required along with finish floor elevations of all buildings that fall within the survey limits.
08/14-Ongoing	LA DOTD H.004273.5 – I-49 Connector – Lafayette Parish, LA – Principal-in-Charge responsible for providing topographic surveying services for the I-49 Connector. The project is in a dense urban area and is approximately 5 miles long. Forte and Tablada, Inc. completed laser scanning services for much of the congested corridor as a means to obtaining topographic data without endangering surveyors.
05/13-Ongoing	Old Hammond Highway – Segment 1- East Baton Rouge Parish, LA- Principal-in-Charge for an environmental study and engineering services to design and construct a four-lane boulevard with a raised median and turn lanes and includes several roundabouts. The project will also include traffic signalizations, utility relocations, testing, lighting, landscaping, right-of-ways, and environmental mitigation. This project is part of the Green Light Plan.
05/17-Ongoing	LA DOTD S.P. No. H. 009859.5- Load Rating of Bridges – Statewide, LA – Served as a review engineer for load rating of statewide bridges.
01/10-12/12	LA DOTD S.P. No. 450-10-0159- I-10: Siegen Lane to Highland Road Design Build ITR – East Baton Rouge Parish, LA – Served as leader of Independent Technical Review of all bridge structures.


16. Staff Experience:

Firm employed by		FORTE & TABLADA			
Name	Bradley S. Holleman, P.E., P.L.S.		Years of relevant experience with this employer		2.5
Title	Senior Vice President, Survey/AMM		Years of relevant experience with other employer(s)		17
Degree(s) / Years / Specialization		BSCE / 2009 / Civil Engineering; Minor in Land Surveying			
Active registration number / state / expiration date		5082 / LA PLS / 9/30/2024; 47165 / LA PE / 3/31/2025			
Year registered	2012 P.L.S.	Discipline	Land Surveying/Civil Engineering		
Contract role(s) / brief description of responsibilities		Principal; Fulfills MPR No. 1 and 2			
Experience dates (mm/yy–mm/yy)	Experience and qualifications relevant to the proposed contract; i.e., “designed drainage”, “designed girders”, “designed intersection”, etc. Experience dates should cover the time specified in the applicable MPR(s).				
05/23 – 07/23	H.014266 – I-210: Auxiliary Lanes (Nelson to Ryan) Lake Charles, LA – Principal providing property surveying services. The project consisted of producing a property survey containing the existing right of way and property lines along various segments of the I-210 in Lake Charles for the design of improvements to the corridor.				
06/22 - 09/23	H.014416 - La 3125 @ La 3274 Roundabout, St. James Parish, LA – Principal providing right-of-way mapping services. The project requires the construction of a roundabout located at La. Hwy 3125 at La. Hwy 3274 near the towns of Gramercy and Litcher.				
03/22 - 10/22	H.014560 - La 94: Vermilion River Bridge Replacement, Lafayette and St. Martin Parishes, LA – Principal providing right-of-way mapping services. The project includes removal and replacement of an existing bridge over the Vermilion River at the borders of Lafayette Parish and St. Martin Parish on the current route of Hwy La 94.				
11/21 - 10/22	H.012072 - LA 60: Drain Bridge, Washington Parish, LA – Principal providing right-of-way mapping services. The project consists of removal of a bridge structure to be replaced by a box culvert, and is located along Hwy La 60 in Bogalusa.				
10/22 – 6/23	H.014554 LA 3025 Coulee Mine Scour Repair, Lafayette Parish, LA – Principal for the property survey and right of way mapping. The project consists of mapping the required construction servitudes for the repair of a scoured areas along a canal in Lafayette Parish near Structure 032808282300691. The work consisted of conducting field and office analysis to determine the existing right of way and produce a set of right of way maps, according to LA DOTD specifications, for acquisition of parcels required for construction.				
06/21 - Ongoing	H.014219, H.014222, H.014231, H.0142636, H.014228 Rural Bridge Replacement Initiative Phase 2; 5 State Project Numbers (20 Structures), Districts 04 and 05, LA – Principal for providing topographic surveys, property surveys and right of way mapping for 22 bridge locations in Louisiana.				
08/20 – 11/20	H.004100 I-10 LA 415 to Essen Lane Property Survey, East Baton Rouge Parish, LA – Surveyor-in-Charge for the property survey. This project was for the construction of Interstate 10 improvements from The Mississippi River to College Drive in East Baton Rouge Parish. The work consisted of conducting field and office analysis to determine the existing right of way and produce a set of right of way maps, according to LA DOTD specifications, for acquisition of parcels required for construction.				
12/19 - 11/20	H.001344 US 190: LA 437 – US 190 (BUS) – Surveyor-in-Charge for the property survey and right of way map. This project was for the construction of improvements along US 190 from La 437 to US 190 (BUS). The work consisted of conducting field and office analysis to determine the existing right of way and produce a set of right of way maps, according to LA DOTD specifications, for acquisition of parcels required for construction.				



16. Staff Experience:

Bradley S. Holleman, P.E., P.L.S. (CONT.)	
04/18 – 09/18	H.010601 I-10: La 328 to La 347 - LA DOTD -South Louisiana Survey Retainer – Surveyor-in-Charge for the property survey and right of way map. This project was for the construction of a improvements along Interstate 10 from LA 328 to La 347. The work consisted of conducting field and office analysis to determine the existing right of way and produce a set of right of way maps, according to LA DOTD specifications, for acquisition of parcels required for construction.
03/20 – 07/20	H.012393 LA 98: Roundabout at Mills Street – Surveyor-in-Charge for the property survey and right of way map. This project was for the construction of a roundabout at the intersection of LA 98 at Mills Street. The work consisted of conducting field and office analysis to determine the existing right of way and produce a set of right of way maps, according to LA DOTD specifications, for acquisition of parcels required for construction.
07/19– 01/20	H.010909 LA 44: Widening and Roundabout – Surveyor-in-Charge for the property survey and right of way map. This project was for the construction of a widening and roundabouts along La 44 in Ascension Parish. The work consisted of conducting field and office analysis to determine the existing right of way and produce a set of right of way maps, according to LA DOTD specifications, for acquisition of parcels required for construction.
03/19– 06/19	H.001352 Comite River Diversion Bridge LA 19 - LA DOTD -South Louisiana Survey Retainer –Surveyor-in-Charge for the property survey and right of way map. This project was for the construction of a Comite Diversion River in East Baton Rouge Parish. The work consisted of conducting field and office analysis to determine the existing right of way and produce a set of right of way maps, according to LA DOTD specifications, for acquisition of parcels required for construction.
01/19– 04/19	H.001352 Comite River Diversion Bridge LA 67 - LA DOTD -South Louisiana Survey Retainer – Surveyor-in-Charge for the property survey and right of way map. This project was for the construction of a Comite Diversion River in East Baton Rouge Parish. The work consisted of conducting field and office analysis to determine the existing right of way and produce a set of right of way maps, according to LA DOTD specifications, for acquisition of parcels required for construction.
11/16 – 05/17	H.002980 I-10 Overpass over US 165 – LA DOTD -South Louisiana Survey Retainer – Surveyor-in-Charge for the property survey and right of way map. This project was for the improvements to the I-10 US 165 interchange. The work consisted of conducting field and office analysis to determine the existing right of way and produce a set of right of way maps, according to LA DOTD specifications, for acquisition of parcels required for construction.
09/15 – 01/16	H.011323 Nighthawk / Spanish Trail – LA DOTD -South Louisiana Survey Retainer – Surveyor-in-Charge for the property survey and right of way map. This project was for the construction of a new railroad crossing connecting Nighthawk Road to Spanish Trail. The work consisted of conducting field and office analysis to determine the existing right of way and produce a set of right of way maps, according to LA DOTD specifications, for acquisition of parcels required for construction.
03/12– 11/12	H.0023586 LA 16 at LA 22 Roundabout- Livingston Parish - LA DOTD -South Louisiana Survey Retainer – Project Manager for the property survey and right of way map. This project was for the construction of a roundabout at the intersection of La 22 and La 16. The work consisted of conducting field and office analysis to determine the existing right of way and produce a set of right of way maps, according to LA DOTD specifications, for acquisition of parcels required for construction. This is one of Mr. Holleman's projects that demonstrates his ability to fulfill the MPR of five (5) years of experience in responsible charge performing property surveys and preparing right of way maps.
06/12– 10/12	H.009978 Bayou L'Ourse Bridge – LA DOTD -South Louisiana Survey Retainer – Project Manager for the property survey and right of way map. This project was for a bridge replacement over Bayou L'Ourse. The work consisted of conducting field and office analysis to determine the existing right of way and produce a set of right of way maps, according to LA DOTD specifications, for acquisition of parcels required for construction.

16. Staff Experience:

Firm employed by	FORTE & TABLADA				
Name	Rachel Waldroup, P.L.S.		Years of relevant experience with this employer		8
Title	Surveyor		Years of relevant experience with other employer(s)		0
Degree(s) / Years / Specialization		BS Environment Science / 2020 AAS Civil, Surveying, and Mapping Technology / 2015			
Active registration number / state / expiration date		5277 / LA / 9/30/2024			
Year registered	2022	Discipline	Land Surveying		
Contract role(s) / brief description of responsibilities		Right-of-Way Mapping Group Lead			
Experience dates (mm/yy-mm/yy)	Experience and qualifications relevant to the proposed contract; i.e., “designed drainage”, “designed girders”, “designed intersection”, etc. Experience dates should cover the years of experience specified in the applicable MPR(s).				
09/21 – Ongoing	IDIQ Contract No. 4400021532 for Professional Surveying Services, Statewide with Majority of Work in Districts 03 and 07, LA – PLS performing property surveys, establishing existing right-of-way, right-of-way maps and title take-offs for multiple task orders.				
06/21–Ongoing	H.014219, H.014222, H.014231, H.014236, H.014228 – Rural Bridge Replacement Initiative Phase II; 5 State Project Numbers, Districts 04 and 05, LA – L.S.I. providing topographic surveying services for 20 bridges located throughout North Louisiana. P.L.S. performing property surveys and right-of-way mapping services for 5 state project numbers.				
06/22-09/23	H.014416 - La 3125 @ La 3274 Roundabout, St. James Parish, LA – P.L.S. providing right-of-way mapping services. The project requires the construction of a roundabout located at La. Hwy 3125 at La. Hwy 3274 near the towns of Gramercy and Lutchet.				
05/23-07/23	H.014266 - I-210 Nelson to Ryan: Auxiliary Lanes, Calcasieu Parish, LA – P.L.S. providing property surveying services. The project consisted of producing a property survey containing the existing right of way and property lines along various segments of the I-210 in Lake Charles for the design of improvements to the corridor.				
10/22-06/23	H.014554 - La 3025: Coulee Mine Scour Repair Lafayette Parish, LA – P.L.S. providing right-of-way mapping services. The project consists of mapping the required construction servitudes for the repair of a scoured areas along a canal in Lafayette Parish near Structure 032808282300691. The work consisted of conducting field and office analysis to determine the existing right of way and produce a set of right of way maps, according to LA DOTD specifications, for acquisition of parcels required for construction.				
03/22-10/22	H.014560 - La 94: Vermilion River Bridge Replacement, Lafayette and St. Martin Parishes, LA – P.L.S. providing right-of-way mapping services. The project includes removal and replacement of an existing bridge over the Vermilion River at the borders of Lafayette Parish and St. Martin Parish on the current route of La. Hwy 94.				
1/21-10/22	LA 60: Drain Bridge, Washington Parish, LA – L.S.I. providing right-of-way mapping services. The project consists of removal of a bridge structure to be replaced by a box culvert, and is located along La. Hwy 60 in Bogalusa.				
08/20-03/22	H.013979, H.013995, H.013992, H.013994, H.013985, H.013954, H.013990-Rural Bridge Replacements Initiative Phase I; 7 State Project Numbers (22 Structures) Districts 04, 05, 08 and 58, LA – CADD Technician providing topographic surveying services and right-of-way mapping services of 22 bridges in Louisiana.				
08/19-01/20	H.011670-I-10/Loyola Interchange Improvements, Kenner, LA – CADD Technician for this project providing Topographic Survey, Right-of-Way Survey, and Drainage Survey. The project stretches from the levee in Kenner to the Williams Blvd. off ramp, as well as Loyola Avenue and portions of Veterans Blvd.				


16. Staff Experience:

Firm employed by					
Name	Ross A. Wilson, P.L.S.		Years of relevant experience with this employer		12
Title	Surveyor		Years of relevant experience with other employer(s)		2
Degree(s) / Years / Specialization		BS / 2010/ Geomatics			
Active registration number / state / expiration date		5148 / LA / 03/31/2024, 27607 / MS, 6683 / TX, 1866 / AR, 7492 / FL, 4575 / KY			
Year registered	2015	Discipline	Land Surveying		
Contract role(s) / brief description of responsibilities		Professional Land Surveyor - Key Survey Staff			
Experience dates (mm/yy-mm/yy)	Experience and qualifications relevant to the proposed contract; i.e., "designed drainage", "designed girders", "designed intersection", etc. Experience dates should cover the time specified in the applicable MPR(s).				
09/21-Ongoing	IDIQ Contract No. 4400009164 for Professional Surveying Services, Statewide with Majority of Work in Districts 03 and 07, LA – PLS performing property surveys, establishing existing right-of-way, right-of-way maps and title take-offs for multiple task orders.				
08/19-01/20	H.011670-I-10/Loyola Interchange Improvements, Kenner, LA – Project Manager providing Topographic Survey, Right- of-Way Survey, and Drainage Survey. The project stretches from the levee in Kenner to the Williams Blvd. off ramp, as well as Loyola Avenue and portions of Veterans Blvd.				
01/12-12/20	H.012308- Cook Road Improvements, Livingston Parish, LA – Surveyor for Right-of-Way surveys for this project that designed improvements to an existing section of two lane roadway and an unimproved area with the construction of a four (4) lane boulevard section from LA Hwy 16 (Pete's Hwy) to LA Hwy 1026 (Juban Road), along with several bridges. This is one of Mr. Wilson's projects that demonstrate his ability to fulfill the MPR of five (5) years of experience in responsible charge performing property surveys and preparing right of way maps.				
06/20-03/22	H.013979, H.013995, H.013992, H.013994, H.013985, H.013954, H.013990- Rural Bridge Replacement Initiative; 7 State Projects Numbers (22 Structures), Districts 04, 05, 08 and 58, LA – Surveyor for topographic surveying and right-of-way maps of 22 bridges in Louisiana.				
06/21-Ongoing	H.014219, H.014222, H.014231, H.014236, H.014228- Rural Bridge Replacement Initiative II; 5 State Project Numbers (20 Sites), Districts 04 and 05, LA – Surveyor for topographic surveying and right-of-way mapping of 20 bridges in Louisiana.				
09/17-12/19	S.P. No. H.011808.5- Palmetto Co. Canal Bridge, St. Landry Parish, LA – Surveyor to provide property surveys, title take- offs, and right-of-way map services for the removal and replacement of a timber trestle bridge that spans Bayou Des Glaisses, located along La. Hwy. 10 in St. Landry Parish near the town of Palmetto, La.				
06/18-12/19	H.012393- LA 98: Roundabout at Mills St., Lafayette Parish, LA – Project Manager to provide right of way surveys for this project that requires construction of new roundabout at the intersection of Mills Street and W. Gloria Switch Road (LA Hwy 98)n Lafayette Parish, Louisiana.				
05/17-10/18	LA DOTD H.004273.5 – I-49 Connector, Lafayette Parish, LA – Survey Manager responsible for providing topographic surveying services for the I-49 Connector. The project is in a dense urban area and is approximately 5 miles long. Forte and Tablada, Inc. completed laser scanning services for much of the congested corridor as a means to obtaining topographic data without endangering surveyors.				


16. Staff Experience:

Ross A. Wilson, P.L.S. (CONT.)	
08/23-Ongoing	Infrastructure Investment and Jobs Act (IIJA) Off-System Bridge Program- 10 State Project Numbers (13 Sites), District 61 – Surveyor for topographic surveying and right-of-way mapping of 13 bridges in East Baton Rouge Parish.
11/16--01/18	East Baton Rouge Computerized Traffic Signals-Phase VB – Surveyor and Quality Control reviewer for survey and right-of-way mapping of eight intersections in Baton Rouge for the construction and installation of new computerized traffic synchronization equipment and components.
05/21-12/22	H.003931 Calcasieu River Bridge (HBI), Calcasieu Parish, LA – Surveyor for this project providing topographic surveying services. This project is in a high-traffic industrial area along I-210 and I-10, including the Calcasieu River and Bridge, and is approximately 7 miles long. Forte and Tablada utilized Mobile and Terrestrial LiDAR for much of the corridor as a means of obtaining topographic data without endangering surveyors. A Hydrographic survey of the Calcasieu River was also provided.
01/18-06/19	H.004100- I-10 (LA 415 to Essen Lane on I-10 and I-12, East and West Baton Rouge Parishes, LA – Project Manager for topographic survey of the work between LSU lakes and Essen Lane.
10/18-02/19	H.012343- Sunshine Bridge Damage Repair, – Surveyor responsible for establishing control on and near the Sunshine Bridge to use survey and laser scanning methods to monitor the damage on the bridge. This project included utilizing LiDAR data.
02/17-03/18	H.010753.5- US 90 / I-310 Interchange, St. Charles Parish, LA – Surveyor responsible for topographic surveying and 3-D laser scanning at the intersection of US-90 and I-310 in St. Charles Parish.
05/17-10/17	H.013052- LA 442 Tangipahoa River Bridge Replacement, Tangipahoa, LA – Surveyor to provide topographic surveying for the LA 442 bridge over the Tangipahoa River. The survey included numerous cross-section surveys upstream and downstream of the bridge, as well as the along the bridge fascia.
03/13-07/15	H.004698 – Almonaster Avenue Lift Bridge, Orleans Parish, LA – Survey Manager responsible for performing topographic and property surveys, developing a drainage map, establishing existing right-of-way for the north line of I- 10, Almonaster Avenue, and CSX Railroad property, and establishing elevations to develop a Digital Terrain Model with widths matching the limits of the topographic survey. This is one of Mr. Wilson's projects that demonstrate his ability to fulfill the MPR of five (5) years of experience in responsible charge performing property surveys and preparing right of way maps.
01/13-03/13	H.009250 – I-10: Highland Road to LA 73, East Baton Rouge and Ascension Parishes, LA – Survey Manager for the topographic survey of approximately 7.0 miles to widen the interstate.

16. Staff Experience:

Firm employed by	FORTE & TABLADA				
Name	Philip Koch, P.L.S.		Years of relevant experience with this employer		5
Title	Surveyor		Years of relevant experience with other employer(s)		0
Degree(s) / Years / Specialization		B.S. / 2008 / Business Management			
Active registration number / state / expiration date		5296 / LA / 03/31/2025			
Year registered	2022	Discipline	Land Surveying		
Contract role(s) / brief description of responsibilities		Professional Land Surveyor - Key Survey Staff			
Experience dates (mm/yy-mm/yy)	Experience and qualifications relevant to the proposed contract; i.e., "designed drainage", "designed girders", "designed intersection", etc. Experience dates should cover the time specified in the applicable MPR(s).				
12/20 -11/21	Crestwood Drive, 11th St., & North St. Drainage Topographic and Right of Way Survey, St. Tammany Parish, LA – Party Chief. Provided a topographic and property boundary survey, for the Crestwood Drive, 11th Street, and North Street corridors. Provided right of way maps showing property ownership, servitudes, and public Right of ways for the purposes of acquiring drainage servitudes along these corridors to maintain and potentially improve the drainage in these areas.				
01/20 - 08/20	LCIW Exchange of Property Boundary Survey, Iberville Parish, LA – Party Chief for project that provided Topographic and Boundary survey related to an Exchange of property between the LSU Board of Supervisors and Louisiana Department of Corrections. Boundary survey included +/- 1,563 acres.				
12/22	Aydell Lane Bridge Replacement, Livingston Parish LA – Party Chief responsible for topographic survey and locating property monuments to establish existing right-of-way.				
01/19 – 02/19	Benton Lane Improvements, Denham Springs, LA – Field Technician/Party Chief for project to that topographical and property survey to establish existing right-of-way of 0.467 miles of road located on Benton Lane from its junction with Route US 190 to its junction with Route LA 1032.				
07/18-08/18	Peak Lane Improvements, Walker, LA – Field Technician for project to that topographical and property survey to establish existing right-of-way of 0.468 miles of road on Peak Lane from its junction with Route US 190 (Florida Boulevard) to its junction with Route LA 1027 (Burgess Avenue).				
05/18-07/18	Superdome, New Orleans, LA – Party Chief – Set control network for laser scanner on the interior and exterior of the Superdome. Performed boundary and utility surveys of the property.				
10/18-11/18	600 Acre Boundary Located in Sections 8, 9, 16 & 17; T-15N, R-13, DeSoto Parish, LA – Field Technician for project providing boundary survey.				
04/18-02/23	LA DOTD H.004273.5 I-49 Connector, Lafayette Parish, LA - LADOTD – Party Chief responsible for providing topographic surveying services for the I-49 Connector. The project is in a dense urban area and is approximately 5 miles long. Forte and Tablada completed laser scanning services for much of the congested corridor as a means to obtaining topographic data without endangering surveyors.				
01/23-02/23	LA DOTD LA1 Intracoastal Bridge Replacement, Port Allen, LA – Served as Lead Survey Technician for monitoring survey. Reestablish control from original contractor and created new control to monitor four bents on the LA1 Bridge. Established baseline for future monitoring of bridge by shooting elevations of footings and top of bent caps. Forte and Tablada was retained by LA DOTD to perform a bridge monitoring survey. Settlement occurred on several of the bridge piers and the department would like to have a more comprehensive understanding of the settlement and moving issues.				


16. Staff Experience:

Firm employed by		FORTE & TABLADA		
Name	Gerald "Jerry" Middleton, P.L.S.	Years of relevant experience with this employer	11	
Title	Surveyor	Years of relevant experience with other employer(s)	37	
Degree(s) / Years / Specialization				
Active registration number / state / expiration date		4856 / Louisiana / 09-30-2025		
Year registered	1999	Discipline	Land Surveying	
Contract role(s) / brief description of responsibilities		Professional Land Surveyor - Key Survey Staff		
Experience dates (mm/yy-mm/yy)	Experience and qualifications relevant to the proposed contract; i.e., "designed drainage", "designed girders", "designed intersection", etc. Experience dates should cover the years of experience specified in the applicable MPR(s).			
1/12 - 12/20	H.012308- Cook Road Improvements, Livingston Parish, LA – Surveyor for Right-of-Way surveys for this project that designed improvements to an existing section of two lane roadway and an unimproved area with the construction of a four (4) lane boulevard section from LA Hwy 16 (Pete's Hwy) to LA Hwy 1026 (Juban Road), along with several bridges.			
06/18 -12/19	H.012393- LA 98: Roundabout at Mills St, Lafayette Parish, LA – QC Reviewer to provide right of way surveys for this project that requires construction of new roundabout at the intersection of Mills Street and W. Gloria Switch Road (LA Hwy 98) in Lafayette Parish, Louisiana.			
11/16 - 01/18	East Baton Rouge Computerized Traffic Signals-Phase VB, East Baton Rouge Parish, LA – Surveyor responsible for survey and right -of- way mapping of eight intersections in Baton Rouge for the construction and installation of new computerized traffic synchronization equipment and components.			
08/18- 11/18	Bear Industries Survey, St. Gabriel, LA – Supervising professional for boundary and topographic surveys subdividing approx. 170 acres in Carville, La for Bear Industries including location and establishment of approx. 2,000 feet of Miss. River frontage boundary, levee and road right of way utilizing conventional and RTK GPS surveying methods.			
09/17 - 12/19	S.P. No. H.011808.5- Palmetto Co. Canal Bridge, St. Landry Parish, LA – QC Reviewer to provide property surveys, title take- offs, and right- of- way map services for the removal and replacement of a timber trestle bridge that spans Bayou Des Glaises, located along La. Hwy. 10 in St. Landry Parish near the town of Palmetto, La.			
08/19- 01/20	H.011670-I-10/Loyola Interchange Improvements, Kenner, LA – QC Reviewer for Topographic Survey, Right- of-Way Survey, and Drainage Survey. The project stretches from the levee in Kenner to the Williams Blvd. off ramp, as well as Loyola Avenue and portions of Veterans Blvd.			
03/15 - 09/20	Travis Street and George Mashon Road Off-System Bridge Replacement, Livingston Parish, LA – Right-of-Way Surveying for the replacement of George Mashon Road and Travis Street Bridges.			
03/13- 07/15	LA DOTD H.004698 – Almonaster Avenue Lift Bridge, Orleans Parish, LA – QC Reviewer responsible for performing topographic and property surveys, developing a drainage map, establishing existing right-of-way for the north line of I- 10, Almonaster Avenue, and CSX Railroad property, and establishing elevations to develop a Digital Terrain Model with widths matching the limits of the topographic survey.			
01/16- 05/18	REG Geismar Land Acquisition- Alta, Geismar, LA – Supervising professional for boundary and topographic surveys subdividing Tract A-4 in Geismar, La for REG including location and establishment of approx. 1,300' of Miss. River frontage boundary, levee and road right of way utilizing conventional and RTK GPS surveying methods.			
11/19 - 07/21	East Baton Rouge Flood Risk Reduction Project: Ward Creek Clearing & Snagging- C-P Proj. No. 20-DR-US-0091 , East Baton Rouge Parish, LA – managed survey and staking of Creek right of way for clearing snagging project.			

16. Staff Experience:

Gerald “Jerry” Middleton, P.L.S. (CONT.)	
01/16	Price Street Drainage Improvements, Iberville, LA – Mr. Middleton was responsible for Right of way and topographic surveys to support engineering services for a drainage study of the major drainage watershed in the area. Once the study was completed, construction plans and specifications were developed for conversion of open channel to sub-surface drainage. Construction included removal and replacement of 20' of roadway with curb and gutter roadway, installation of large diameter metal arch drain pipes, 1500' of drain line and catch basins.
12/22 - 10/23	Bayou Cove Peaking Power Plant, Acadia Parish, LA – Supervisory Surveyor for ALTA Land Title Survey on a ± 120 acre property.
12/22 - 10/23	Energy Control Center, Pointe Coupee, LA – Supervisory Surveyor for ALTA Survey on a ± 2.5 acre property along LA HWY 1, City of New Roads, LA.
12/22 - 10/23	Cajun I Power Plant, Pointe Coupee, LA – Supervisory Surveyor for ALTA Survey of Cajun I Power Plant property along Mississippi River and LA 414/415.
12/22 - 10/23	Cajun II Power Plant, Pointe Coupee, LA – Supervisory Surveyor for ALTA Survey of Cajun II Power Plant property along Mississippi River and LA HWY 981 and LA 10, containing ± 2,400 acres.
07/21 - 12/22	ALTA Survey, Ascension Parish, LA – Supervisory Surveyor for ALTA Survey of Tract A-3-A and access servitude, ± 40 acres along LA 30 in Ascension Parish.
01/12	Derrick Road Bridge, Iberville Parish, LA – Survey manager responsible for right-of-way maps.


16. Staff Experience:

Firm employed by		FORTE & TABLADA			
Name	Tommy Lake		Years of relevant experience with this employer		6
Title	Party Chief		Years of relevant experience with other employer(s)		29
Degree(s) / Years / Specialization		N/A			
Active registration number / state / expiration date		N/A			
Year registered	N/A	Discipline	N/A		
Contract role(s) / brief description of responsibilities		Party Chief			
Experience dates (mm/yy-mm/yy)	Experience and qualifications relevant to the proposed contract; i.e., “designed drainage”, “designed girders”, “designed intersection”, etc. Experience dates should cover the years of experience specified in the applicable MPR(s).				
06/20 – Ongoing	H.013979, H.013995, H.013992, H.013994, H.013985, H.013954, H.013990- Rural Bridge Replacement Initiative; 7 State Projects Numbers (22 Structures), Districts 04, 05, 08 and 58, LA – Party Chief for right of way mapping services that included title take-offs, field investigations to survey property boundary evidence, boundary analysis, existing right of way location determination and right of way mapping. The right of way maps were performed in accordance with state regulations and LA DOTD requirements.				
06/21 - Ongoing	H.014219, H.014222, H.014228, H.014231 and H.014236 – Rural Bridge Replacement Initiative Phase II (20 Structures), Districts 04 and 05 , LA – Party Chief for right of way mapping services that included title take-offs, field investigations to survey property boundary evidence, boundary analysis, existing right of way location determination and right of way mapping. The right of way maps were performed in accordance with state regulations and LA DOTD requirements.				
08/19-01/20	H.011670-I-10/Loyola Interchange Improvements, Kenner, LA – Party chief for Topographic Survey, Right- of-Way Survey, and Drainage Survey. The project stretches from the levee in Kenner to the Williams Blvd. off ramp, as well as Loyola Avenue and portions of Veterans Blvd.				
11/16-01/18	East Baton Rouge Computerized Traffic Signals-Phase VB, East Baton Rouge Parish, LA – Party Chief for survey and right-of-way mapping of eight intersections in Baton Rouge for the construction and installation of new computerized traffic synchronization equipment and components.				
02/17-Ongoing	H.004273.5 I-49 Connector, Lafayette Parish, LA – Party chief responsible for providing topographic and property boundary surveying services for the I-49 Connector. The project is in a dense urban area and is approximately 5 miles long. Forte and Tablada completed laser scanning services for much of the congested corridor as a means to obtaining topographic data without endangering surveyors.				
09/17 - 12/19	S.P. No. H.011808.5- Palmetto Co. Canal Bridge, St. Landry Parish, LA – Party Chief to provide property surveys, title take- offs, and right-of-way map services for the removal and replacement of a timber trestle bridge that spans Bayou Des Glaisses, located along La. Hwy. 10 in St. Landry Parish near the town of Palmetto, LA.				
08/23-Ongoing	Infrastructure Investment and Jobs Act (IIJA) Off-System Bridge Program- 10 State Project Numbers (13 Sites), East Baton Rouge Parish and District 61, LA – Party Chief for topographic surveying and right-of-way mapping of 13 bridges in East Baton Rouge Parish.				
01/23-Ongoing	H.003931 - Calcasieu River Bridge, Calcasieu, LA – Party Chief for project includes right-of-way mapping This project is located in Lake Charles, on the west side of the Calcasieu River along I-10. This project is being performed to relocate existing railroad spurs for the construction of I-10 and local roadways.				

16. Staff Experience:

Tommy Lake (CONT.)	
09/23-Ongoing	H.010116 -La 1088: Soult and Trinity Roundabouts, St. Tammany Parish, LA – Party chief for project includes right-of-way mapping for two roundabouts located at the intersections of La. Hwy 1088 and Soult St, and La. Hwy 1088 and Trinity St. in Mandeville.
05/19 - 08/19	Pendarvis Lane Improvements, Livingston Parish, LA – Party Chief on project which provided Topographic Survey and location of property monuments to establish existing right-of-way.
08/23	Burgess Road Bridge Replacement – Party Chief responsible for locating property monuments to establish existing right-of-way.
02/22-07/23	Centerville St. NW Improvements, Livingston Parish, LA – Party Chief on project which provided Topographic Survey and location of property monuments to establish existing right-of-way.
07/23–09/23	Docket 29729A 7th JDC, Catahoula Parish, LA – Party Chief for this project providing property survey services. DOTD contracted Forte and Tablada to determine the location of a ditch on the east side of LA 124 in Jonesvilles for a court case involving a land owner.
05/21 – 12/22	H.003931 Calcasieu River Bridge (HBI), Calcasieu Parish, LA – Party Chief for this project providing topographic surveying services. This project is in a high-traffic industrial area along I-210 and is approximately 7 miles long. Forte and Tablada completed laser scanning services for much of the corridor as a means of obtaining topographic data without endangering surveyors.



16. Staff Experience:

Firm employed by	FORTE & TABLADA				
Name	Noah Kimble		Years of relevant experience with this employer		6
Title	Party Chief		Years of relevant experience with other employer(s)		0
Degree(s) / Years / Specialization		N/A			
Active registration number / state / expiration date		N/A			
Year registered	N/A	Discipline	N/A		
Contract role(s) / brief description of responsibilities		Party Chief			
Experience dates (mm/yy-mm/yy)	Experience and qualifications relevant to the proposed contract; i.e., “designed drainage”, “designed girders”, “designed intersection”, etc. Experience dates should cover the years of experience specified in the applicable MPR(s).				
06/21 – Ongoing	H.014219, H.014222, H.014231, H.0142636, H.014228 – Rural Bridge Replacement Initiative Phase II; 5 State Project Numbers (20 Structures) , Districts 04 and 05 , LA – Party Chief providing topographic surveying services and right-of-way mapping services of 20 bridges in Louisiana. PLS performing property surveys and establishing existing right-of-way for 5 state project numbers.				
06/20-Ongoing	H.013979, H.013995, H.013992, H.013994, H.013985, H.013954, H.013990- Rural Bridge Replacement Initiative; 7 State Projects Numbers (22 Structures) , Districts 04, 05, 08 and 58 – Party Chief providing topographic surveying services and right-of-way mapping services of 20 bridges in Louisiana. PLS performing property surveys and establishing existing right-of-way for 5 state project numbers.				
08/19-01/20	H.011670-I-10/Loyola Interchange Improvements, Kenner, LA – Party chief providing Topographic Survey, Right- of-Way Survey, and Drainage Survey. The project stretches from the levee in Kenner to the Williams Blvd. off ramp, as well as Loyola Avenue and portions of Veterans Blvd.				
05/23-07/23	H.014266 – I-210: Auxiliary Lanes (Nelson to Ryan) –Party Chief providing property surveying services. The project consisted of producing a property survey containing the existing right of way and property lines along various segments of the I-210 in Lake Charles for the design of improvements to the corridor.				
09/23–Ongoing	H.010116 -La 1088: Soult and Trinity Roundabouts, St. Tammany Parish , LA – Party chief for project includes right-of-way mapping for two roundabouts located at the intersections of La. Hwy 1088 and Soult St, and La. Hwy 1088 and Trinity St. in Mandeville.				
08/23	H.014994 Bonne Idee Rd. Over Bayou Bonne Idee, Morehouse Parish, LA – Party Chief for Off-System Bridge site, providing Topographic services and establishing right-of-way.				
12/22–10/23	ALTA Surveys for ATLAS Holdings, Pointe Coupee and Acadia Parishes, LA – Party Chief for this project providing ALTA surveys for multiple properties, including tracts of land of 120 acres, 2.5 acres, and 2,400 acres.				
07/23 –09/23	Holcim, Inc. – Party Chief providing Property boundary surveys of 4 tracts in East Baton Rouge Parish containing approx. 200 acres, 730 acres, 84 and 40 acres for mineral leasing.				
03/23 –08/23	Wildwood Drive over Beaver Creek Bridge Replacement, Livingston Parish, LA – Party Chief providing topographic surveying and Right-of-Way services for the Wildwood Drive bridge replacement in Livingston Parish.				
03/23–Ongoing	H.004100 - I-10: La 415 to Essen on I-10 and I-12, East Baton Rouge Parish, LA – Party Chief for project that consists of utilizing current right-of-way maps to locate and stake the corners of each required right-of-way parcel, required construction servitude, required drainage servitude, and/or control of access locations for AR parcels (approx. 177 parcels) as requested by Location and Survey section.				



16. Staff Experience:

Noah Kimble (CONT.)	
08/23	Aydell Lane Bridge Replacement, Livingston Parish, LA – Party Chief responsible for topographic survey and locating property monuments to establish existing right-of-way.
01/23 - 02/23	Lod Stafford Bridge Replacement, Livingston Parish, LA – Party Chief responsible for topographic survey and locating property monuments to establish existing right-of-way.
11/22 - 01/23	Burgess Road Bridge Replacement, Livingston Parish, LA – Party Chief responsible for topographic survey and locating property monuments to establish existing right-of-way.
01/23	Tiger Bend Road Bridge Replacement, East Baton Rouge Parish, LA – Party Chief responsible for topographic survey and locating property monuments to establish existing right-of-way.
02/23 - 03/23	E. Achord Road Bridge Replacement, East Baton Rouge Parish, LA – Party Chief responsible for topographic survey and locating property monuments to establish existing right-of-way.
10/22 -12/22	Lafayette Streetscape Survey- Congress Street, Lafayette Parish, LA – Party Chief providing topographic survey and property work to establish existing right-of-way for approximately a mile of roadway along Congress Street.
07/18 - 12/18	KCS Railroad Boundary – Survey Tech for project providing boundary survey of approximately 305 acres of KCS railroad property and right-of-way along US Hwy 61.
01/23 - 04/23	H.014989 - Neff Lane over Wind Creek, East Baton Rouge Parish, LA – Party Chief responsible for topographic survey and locating property monuments to establish existing right-of-way for Off-System Bridge project.
01/23	H.014981- Hosston River Road over Kelly Bayou, Caddo Parish, LA – Party Chief responsible for topographic survey and locating property monuments to establish existing right-of-way for Off-System Bridge project.
11/22-12/22	City-Parish Project No. 12-CS-HC-003- Mall of Louisiana Boulevard, – Party Chief responsible for topographic survey and locating property monuments to establish existing right-of-way. The purpose of the project was to aid in Traffic signal design along Bluebonnet Blvd. near the USPS driveway.
08/23 - Ongoing	Infrastructure Investment and Jobs Act (IIJA) Off-System Bridge Program - 10 State Project Numbers (13 Sites) District 61, LA – Party Chief for topographic surveying and right-of-way mapping of 13 bridges in East Baton Rouge Parish.
03/23 -03/23	H.012563 LA 73 – Bayou Manchac Bridge, East Baton Rouge Parish, LA – Party Chief for project that established existing right-of-way for right-of-way mapping for DOTD.
0 /23 - /23	Charles Abbot – McHugh Rd. – Party Chief for Boundary / subdivision survey of 25 acres including existing road right of way and new right of way of future McHugh Rd relocation.
03/19 -05/23	Colyell Drainage Project – Party Chief for survey and creation of servitude / right of way along existing Colyell Creek for channelization and stream rehabilitation, required establishment of right of way along US Hwy 190 in Livingston Parish.
03/23 -05/23	GFM Arch – Marcello Donaldsonville – Party Chief for ALTA Boundary survey along LA 308 in Donaldsonville requiring establishment / recovery of road right of way.
07/23 -09/23	LA Hwy 438 RW Revocation – Party Chief for Boundary survey for Revocation of DOTD acquired right of way along LA Hwy 438 and the Bogue Chitto River requiring establishment of highway right of way.
11/18 -01/19	Brooklawn Yard – Party Chief for Boundary Survey of KCS Railroad property containing approximately 300 acres including railroad / US Hwy 61 right of way.



16. Staff Experience:

Firm employed by					
Name	Connor Locke		Years of relevant experience with this employer		3.5
Title	Party Chief		Years of relevant experience with other employer(s)		0
Degree(s) / Years / Specialization		N/A			
Active registration number / state / expiration date		N/A			
Year registered	N/A	Discipline	N/A		
Contract role(s) / brief description of responsibilities		Party Chief			
Experience dates (mm/yy-mm/yy)	Experience and qualifications relevant to the proposed contract; i.e., “designed drainage”, “designed girders”, “designed intersection”, etc. Experience dates should cover the years of experience specified in the applicable MPR(s).				
08/23-Ongoing	Infrastructure Investment and Jobs Act (IIJA) Off-System Bridge Program- 10 State Project Numbers (13 Sites), District 61, LA – Party Chief for topographic surveying and right-of-way mapping of 13 bridges in East Baton Rouge Parish.				
10/23	Aydell Lane Bridge Replacement , – Party Chief responsible for locating property monuments to establish existing right-of-way.				
08/19-Ongoing	H.011670-I-10/Loyola Interchange Improvements, Kenner, LA – Survey Tech providing Topographic Survey, Right- of-Way Survey, and Drainage Survey. The project stretches from the levee in Kenner to the Williams Blvd. off ramp, as well as Loyola Avenue and portions of Veterans Blvd. Managed multiple survey firms.				
06/20-Ongoing	H.013979, H.013995, H.013992, H.013994, H.013985, H.013954, H.013990- Rural Bridge Replacement Initiative; 7 State Projects Numbers (22 Structures) , Districts 04, 05, 08, and 58, LA – Survey Tech for topographic surveying and right-of-way mapping of 22 bridges in Louisiana.				
06/21-Ongoing	H.014219, H.014222, H.014231, H.014236, H.014228- Rural Bridge Replacement Initiative II; 5 State Project Numbers (20 Sites), Districts 04 and 05, LA – Survey Tech for topographic surveying and right-of-way mapping of 20 bridges in Louisiana.				
03/23-Ongoing	H.004100 - I-10: La 415 to Essen on I-10 and I-12, East Baton Rouge Parish, LA – Party Chief for project that consists of utilizing current right-of-way maps to locate and stake the corners of each required right-of-way parcel, required construction servitude, required drainage servitude, and/or control of access locations for AR parcels (approx. 177 parcels) as requested by Location and Survey section.				
04/21-Ongoing	LADOTD, Florida Boulevard Corridor - I-110 to Airline Hwy, East Baton Rouge Parish, LA – Party Chief/Survey Tech of a topographic survey the Florida Blvd corridor from I-110 to Airline Hwy in Baton Rouge including any adjacent roads and drainage.				
05/21-12/22	H.003931 Calcasieu River Bridge (HBI), Calcasieu Parish, LA – Party Chief for this project providing topographic surveying services.				



16. Staff Experience:

Firm employed by					
Name	Brad Benson		Years of relevant experience with this employer		5.5
Title	Party Chief		Years of relevant experience with other employer(s)		0
Degree(s) / Years / Specialization	N/A				
Active registration number / state / expiration date	N/A				
Year registered	N/A	Discipline	N/A		
Contract role(s) / brief description of responsibilities	Party Chief				
Experience dates (mm/yy-mm/yy)	Experience and qualifications relevant to the proposed contract; i.e., "designed drainage", "designed girders", "designed intersection", etc. Experience dates should cover the years of experience specified in the applicable MPR(s).				
05/23-07/23	H.014266 – I-210: Auxiliary Lanes (Nelson to Ryan) – Party Chief providing property surveying services. The project consisted of producing a property survey containing the existing right of way and property lines along various segments of the I-210 in Lake Charles for the design of improvements to the corridor.				
12/22-10/23	ALTA Surveys for ATLAS Holdings – Party Chief for this project providing ALTA surveys for multiple properties, including tracts of land of 120 acres, 2.5 acres, and 2,400 acres.				
07/23-09/23	Holcim, Inc. - Party Chief providing Property boundary surveys of 4 tracts in East Baton Rouge Parish containing approx. 200 acres, 730 acres, 84 and 40 acres for mineral leasing.				
02/17-Ongoing	H.004273.5 I-49 Connector, Lafayette Parish, LA - LADOTD – Survey Tech/Party chief responsible for providing topographic and right-of-way surveying services for the I-49 Connector. The project is in a dense urban area and is approximately 5 miles long. Forte and Tablada completed laser scanning services for much of the congested corridor as a means to obtaining topographic data without endangering surveyors.				
08/19-01/20	H.011670-I-10/Loyola Interchange Improvements, Kenner, LA – Instrument Man providing Topographic Survey, Right- of-Way Survey, and Drainage Survey. The project stretches from the levee in Kenner to the Williams Blvd. off ramp, as well as Loyola Avenue and portions of Veterans Blvd.				
07/23-08/23	LA 1088 and Viola St. Traffic Improvements St. Tammany Parish, LA – Party Chief providing Topographic and Property Survey to establish existing right-of-way.				



16. Staff Experience:

Firm employed by					
Name	Gavin Lake		Years of relevant experience with this employer		3.5
Title	Party Chief		Years of relevant experience with other employer(s)		0
Degree(s) / Years / Specialization		N/A			
Active registration number / state / expiration date		N/A			
Year registered	N/A	Discipline	N/A		
Contract role(s) / brief description of responsibilities		Party Chief			
Experience dates (mm/yy-mm/yy)	Experience and qualifications relevant to the proposed contract; i.e., “designed drainage”, “designed girders”, “designed intersection”, etc. Experience dates should cover the years of experience specified in the applicable MPR(s).				
05/23-07/23	H.014266 – I-210: Auxiliary Lanes (Nelson to Ryan) – Party Chief providing property surveying services. The project consisted of producing a property survey containing the existing right of way and property lines along various segments of the I-210 in Lake Charles for the design of improvements to the corridor.				
09/23-Ongoing	H.010116 -La 1088: Sout and Trinity Roundabouts, St. Tammany Parish, LA – Party chief for project includes right-of-way mapping for two roundabouts located at the intersections of La. Hwy 1088 and Sout St, and La. Hwy 1088 and Trinity St. in Mandeville..				
01/23-Ongoing	H.003931 - Calcasieu River Bridge, Calcasieu Parish, LA – Party Chief for project includes right-of-way mapping This project is located in Lake Charles, on the west side of the Calcasieu River along I-10. This project is being performed to relocate existing railroad spurs for the construction of I-10 and local roadways.				
06/20-03/22	H.013979, H.013995, H.013992, H.013994, H.013985, H.013954, H.013990- Rural Bridge Replacement Initiative; 7 State Projects Numbers (22 Structures) in , Districts 04, 05, 08 and 58, LA –Party Chief/Survey Tech for right of way mapping services that included title take-offs, field investigations to survey property boundary evidence, boundary analysis, existing right of way location determination and right of way mapping. The right of way maps were performed in accordance with state regulations and LA DOTD requirements.				
06/21-Ongoing	H.014219, H.014222, H.014228, H.014231 and H.014236 – Rural Bridge Replacement Initiative Phase II (20 Structures), Districts 04 and 05, LA – Party Chief/Survey Tech for right of way mapping services that included title take-offs, field investigations to survey property boundary evidence, boundary analysis, existing right of way location determination and right of way mapping. The right of way maps were performed in accordance with state regulations and LA DOTD requirements.				
05/21-12/22	H.003931 Calcasieu River Bridge (HBI) , Calcasieu Parish, LA – Party Chief for this project providing topographic surveying services.				


16. Staff Experience:

Firm employed by					
Name	Jesse Zimmer		Years of relevant experience with this employer		3
Title	Party Chief		Years of relevant experience with other employer(s)		0
Degree(s) / Years / Specialization		N/A			
Active registration number / state / expiration date		N/A			
Year registered	N/A	Discipline	N/A		
Contract role(s) / brief description of responsibilities		Party Chief			
Experience dates (mm/yy-mm/yy)	Experience and qualifications relevant to the proposed contract; i.e., “designed drainage”, “designed girders”, “designed intersection”, etc. Experience dates should cover the years of experience specified in the applicable MPR(s).				
03/23 – Ongoing	H.004100 - I-10: La 415 to Esssen on I-10 and I-12, East Baton Rouge Parish, LA – Party Chief responsible for staking out parcels. This project consists of utilizing current right-of-way maps to locate and stake the corners of each required right-of-way parcel, required construction servitude, required drainage servitude, and/or control of access locations for AR parcels (aspprox. 177 parcels) as requested by Location and Survey section.				
06/21-Ongoing	H.014219, H.014222, H.014228, H.014231 and H.014236 – Rural Bridge Replacement Initiative Phase II (20 Structures), Districts 04 and 05, LA – Survey Tech for right of way mapping services that included title take-offs, field investigations to survey property boundary evidence, boundary analysis, existing right of way location determination and right of way mapping. The right of way maps were performed in accordance with state regulations and LA DOTD requirements.				
01/20-07/20	East Baton Rouge Stormwater Management Phase II, East Baton Rouge Parish, LA – Survey Technician on field crew collecting data, running cross sections in canals, locating drainage structures, culvert sizes and elevations to determine flood reduction planning.				
01/21-03/21	Crestwood Drive, 11th St. & North St. Drainage Topographic and Right-of-Way Survey, St. Tammany Parish, LA – Survey Party Chief of a drainage survey in St. Tammany parish that included a topographic survey along ditches and canals on Crestwood Drive, 11th Street and North Street. The project also included property surveys for the acquisition of drainage servitudes.				
02/20-12/20	LADOTD, I-10 Surveys for Grade Raisings, Various Sites, LA – Survey Technician for a topographic survey along I-10 in Baton Rouge for grade raising along the corridor in Baton Rouge.				
01/20 – 12/20	H.012083- Calcasieu River Bridge Investigation, Calcasieu Parish, LA – Survey Technician				
02/20-Ongoing	H.004273.5 -DOTD I-49 Connector, Lafayette Parish, LA – Party Chief/Survey Technician				



16. Staff Experience:

Firm employed by					
Name	John Tullier		Years of relevant experience with this employer		2
Title	Technician		Years of relevant experience with other employer(s)		15
Degree(s) / Years / Specialization		N/A			
Active registration number / state / expiration date		N/A			
Year registered	N/A	Discipline	N/A		
Contract role(s) / brief description of responsibilities		Technician			
Experience dates (mm/yy-mm/yy)	Experience and qualifications relevant to the proposed contract; i.e., “designed drainage”, “designed girders”, “designed intersection”, etc. Experience dates should cover the years of experience specified in the applicable MPR(s).				
2020 - 2022	Contract No. 4400017597: LA DOTD - Rural Bridge Replacement Initiative Phase II , Districts 03, 07, 61 and 62, LA – Party Chief for the Topographic & Right of way mapping Surveys. Projects Included: H.013952 - Jesse B Road Over Bayou Mallet-St. Landry Parish, H.013963 - LA 384: Canal Bridge - Cameron Parish, H.013966 - LA 321: Creek Bridges - St. Martin Parish, H.013968 - LA404: Bayou and Canal Bridges - Iberville Parish, H.013970 - LA 717: Klondike Canal and Bayou Bridge - Cameron Parish, H.013976 - LA 376: Bayou Bridges - Evangeline Parish, H.013982 - LA 10 SPUR, LA 1042: Brs Near Greensburg - St. Helena Parish, H.013984 - LA 16: Bridges (Isbel to Sun) - St. Tammany & Washington Parishes, H.013996 - LA 1074, LA 1075: Bridges Near Rio - Washington Parish, H.013997 - Loc Road Over Borrow Pit (Blind River Bt Lnch) - St. James Parish.				
2017-2020	La DOTD – Right of way mapping Surveys, Statewide, LA –Party Chief for the Right of way mapping Surveys. Projects were for design of multiple bridge replacements throughout south Louisiana. The work consisted of completing a topographic& Right of way survey, according to the LA DOTD Location and Survey Manual, including all utilities with depths and all drainage required along with finished floor elevations of all building that fall within the survey limits. Projects Included: H.002151 LA 339 and LA 339S Bayou Parc, H.011723 Cotton & Silo: BNSF RR Xing, H.010331 US 90: Flood Wall Chef Pass Bridge, H.001352 Comite River Diversion Bridge LA 67 & LA 19, H.004100 I-10 LA 415 to Essen Lane Property Survey.				
2016-2020	La DOTD– Topographic Surveys, Statewide, LA – Party Chief for Topographic Surveys. The work consisted of completing a topographic survey, according to the LA DOTD Location and Survey Manual, including all utilities with depths and all drainage required along with finished floor elevations of all building that fall within the survey limits. Projects Included: H.000263 Chef Menteur Pass Bridge, H004987 US 190 Collins Blvd, • H.012591 I-10 Paris Road Lake Pontchartrain, H.005121 La 1 / La 415 Connector, H.004791 La 232 Belle Chasse Bridge, H.010652 LA 73: US 61 (Airline) to Essen Lane, H.000688 US 11 Norfolk Southern RR Overpass.				
03/19-06/19	H.001352 Comite River Diversion Bridge LA 19, LA DOTD South Louisiana Survey Retainer – Party Chief for the property survey and right of way map. This project was for the construction of a Comite Diversion River in East Baton Rouge Parish. The work consisted of conducting field and office analysis to determine the existing right of way and produce a set of right of way maps, according to LA DOTD specifications, for acquisition of parcels required for construction.				
11/19-08/20	H.012348 LA 1026 Roundabout at Eden Church Road – Surveyor-in-Charge for the property survey and right of way map. This project was for the construction of a roundabout for . The work consisted of conducting field and office analysis to determine the existing right of way and produce a set of right of way maps, according to LA DOTD specifications, for acquisition of parcels required for construction.				


16. Staff Experience:

Firm employed by				
Name	Jeremy Cormier, L.S.I.		Years of relevant experience with this employer	6
Title	Land Surveyor Intern		Years of relevant experience with other employer(s)	<1
Degree(s) / Years / Specialization				
Active registration number / state / expiration date		LSI.0000771 / LA / 03/31/2024		
Year registered	2023	Discipline	Land Surveyor Intern	
Contract role(s) / brief description of responsibilities		Senior CAD Tech		
Experience dates (mm/yy-mm/yy)	Experience and qualifications relevant to the proposed contract; i.e., “designed drainage”, “designed girders”, “designed intersection”, etc. Experience dates should cover the years of experience specified in the applicable MPR(s).			
06/20 - 03/22	H.013979, H.013995, H.013992, H.013994, H.013985, H.013954, H.013990- Rural Bridge Replacement Initiative; 7 State Projects Numbers (22 Structures), Districts 04, 05, 08 and 58 , LA – CADD Technician for topographic surveying and right-of-way mapping of 22 bridges in Louisiana.			
06/21 - Ongoing	H.014219, H.014222, H.014228, H.014231 and H.014236 – Rural Bridge Replacement Initiative Phase II (20 Structures), Districts 04 and 05, LA – CADD Technician for topographic surveying and right-of-way mapping of 20 bridges in Louisiana.			
08/19 - 01/20	H.011670 - I-10/ Loyola Interchange Improvements, Kenner, LA – CAD Technician for this project providing Topographic Survey, Right-of-Way Survey, and Drainage Survey. The project stretches from the levee in Kenner to the Williams Blvd. off ramp, as well as Loyola Avenue and portions of Veterans Blvd.			
02/19– Ongoing	H.004273.5 -DOTD I-49 Connector – CADD Technician for providing topographic surveying services and property surveys for the I-49 Connector. The project is in a dense urban area and is approximately 5 miles long. Forte and Tablada, Inc. completed laser scanning services for much of the congested corridor as a means to obtaining topographic data without endangering surveyors.			
06/18 – 12/19	H.012393- LA 98: Roundabout at Mills St., Lafayette Parish, LA – Survey Party Chief to provide right of way surveys for this project that requires construction of new roundabout at the intersection of Mills Street and W. Gloria Switch Road (LA Hwy 98) in Lafayette Parish, Louisiana.			
06/20 – 08/20	Live Oak Plantation Boundary and Topographic Survey – CAD Technician for this project providing Boundary and Topographic survey services for 108.8 acre and 128.7 acre tracts of land.			
05/21 - 12/22	H.003931 Calcasieu River Bridge (HBI), – CADD Technician for this project providing topographic surveying services. This project is in a high-traffic industrial area along I-210 and I-10, including the Calcasieu River and Bridge, and is approximately 7 miles long. Forte and Tablada utilized Mobile and Terrestrial LiDAR for much of the corridor as a means of obtaining topographic data without endangering surveyors. A Hydrographic survey of the Calcasieu River was also provided.			
12/19-09/20	H.011970- Bayou Terrebonne Bridges – CADD Technician for the Bayou Terrebonne bridge along with the entire intersection and adjacent roads.			
01/20-10/20	H.012588, H.012169, H.012587 I-10: Atch Basin Br-W. Baton Rouge P/L, I-10: Iberville P/L-W End Miss Br, I-10: W End of Br 290-W End of LA 415, West Baton Rouge and Iberville Parishes – CADD Technician for complete topographic survey, approximately 18.3 miles, from the East end of the Atchafalaya Bridge to the West end of the I-10/LA 415 Interchange.			
10/18-02/19	H.012343- Sunshine Bridge Damage Survey, St. James Parish, LA – Survey (Party Chief) and CADD Work			
03/21 – 12/21	MOVEBR Florida Blvd. Corridor Enhancement , East Baton Rouge Parish, LA – CADD Work			


16. Staff Experience:

Firm employed by					
Name	Trenton Iglehart		Years of relevant experience with this employer		.5
Title	Senior CAD Technician		Years of relevant experience with other employer(s)		23
Degree(s) / Years / Specialization		N/A			
Active registration number / state / expiration date		N/A			
Year registered	N/A	Discipline	N/A		
Contract role(s) / brief description of responsibilities		CAD Tech			
Experience dates (mm/yy-mm/yy)	Experience and qualifications relevant to the proposed contract; i.e., “designed drainage”, “designed girders”, “designed intersection”, etc. Experience dates should cover the years of experience specified in the applicable MPR(s).				
09/21 - Ongoing	IDIQ Contract No. 4400021532: LA DOTD - Retainer Contract for Surveying Services, Districts 03 and 07, Statewide, LA – Senior CADD Technician for Property Surveys, Right-of-Way Maps and Title Take-Off - H.014416 - LA 3125 at LA 3274 Roundabout, H.014266 - I-210 Nelson to Ryan Auxiliary Lanes, H.010116 - La 1088 Soult and Trinity Roundabouts				
06/21 - Ongoing	Contract No. 4400019336: LA DOTD - Rural Bridge Replacement Initiative Phase II, Districts 04 and 05, LA – Senior CADD Technician for Property Surveys, Right-of-Way Maps, and Title Take-Offs - H.014231 - LA 153: Topy Creek Relief & Drain Brs (4 sites)				
2022-2023	Contract No. 4400019338: LA DOTD - Rural Bridge Replacement Initiative Phase II, South, LA – Senior CADD Technician for Topographic Surveying, Property Surveys, Right-of-Way Maps, and Title Take-Offs - H.014243 - LA 421 Thom Creek Bridge, H.014252 - LA 1054: Tyner Creek Bridge, H.014278 - LA 85: Patout & Drain Canal Bridges, H.014279 - La 35 Drain Canal Bridge Near Lawtell				
2022-2023	Contract No. 4400019337: LA DOTD - Rural Bridge Replacement Initiative Phase II, Districts 05, 08 and 58, LA – Senior CADD Technician for Topographic Surveying, Property Surveys, Right-of-Way Maps and Title Take-Off - H.014249 - LA 126: Bridge Creek Bridge, H.014250 - La 577: Bull Bayou Bridge, H.014268 - La 4: Bridges Near Chatham, H.014242 - LA124: Bridges near Winnfield, H.014245 - Natchitoches Parish				
2020-2022	Contract No. 4400017597: LA DOTD - Rural Bridge Replacement Initiative Phase II, Districts 03, 07, 61 and 62, LA – Project Manager/Senior CADD Technician for Topographic Surveying, Property Surveys, Right-of-Way Maps and Title Take-Off - H.013952 - Jesse B Road Over Bayou Mallet-St. Landry Parish, H.013963 - LA 384: Canal Bridge - Cameron Parish, H.013966 - LA 321: Creek Bridges - St. Martin Parish, H.013968 - LA404: Bayou And Canal Bridges - Iberville Parish, H.013970 - LA 717: Klondike Canal And Bayou Bridge - Cameron Parish, H.013976 - LA 376: Bayou Bridges - Evangeline Parish, H.013982 - LA 10 Spur, La 1042: Brs Near Greensburg - St. Helena Parish, H.013984 - LA 16: Bridges (Isbel To Sun) - St. Tammany & Washington Parishes, H.013996 - LA 1074, LA 1075: Bridges Near Rio - Washington Parish, H.013997 - Loc Road Over Borrow Pit (Blind River Bt Lnch) - St. James Parish				
04/19-04/24	Contract No. 4400016018: LA DOTD - Retainer Contract for Surveying Services, Statewide, LA – Senior CADD Technician for Property Surveys, Right-of-Way Maps and Title Take-Off				
01/17 - 01/20	Contract No. 4400009165: LA DOTD - Retainer Contract for Surveying Services, Statewide, LA – Senior CADD Technician for Property Surveys, Right-of-Way Maps and Title Take-Off				
06/15 - 06/18	Contract No. 4400005726: LA DOTD - Retainer Contract for Surveying Services, Statewide, LA – Senior CADD Technician for Property Surveys, Right-of-Way Maps and Title Take-Off				
2013 -2014	LA DOTD - State Project H.012232 – Senior CADD Technician for Property Surveys, Right-of-Way Maps and Title Take-Off - H.012232 - LA 3064 TO LA 1248 PHASE II MOVEBR - Sherwood Forest Extension (ROW)				



16. Staff Experience:

Firm employed by	FORTE & TABLADA				
Name	Dylan Hymel, L.S.I.		Years of relevant experience with this employer		1.25
Title	CAD Technician		Years of relevant experience with other employer(s)		0.5
Degree(s) / Years / Specialization		B.S. / 2022 / Geomatics			
Active registration number / state / expiration date		LSI.0000751 / LA/ 03/31/2025			
Year registered	2022	Discipline	Land Surveying		
Contract role(s) / brief description of responsibilities		Surveyor			
Experience dates (mm/yy-mm/yy)	Experience and qualifications relevant to the proposed contract; i.e., “designed drainage”, “designed girders”, “designed intersection”, etc. Experience dates should cover the years of experience specified in the applicable MPR(s).				
08/23 – Ongoing	Infrastructure Investment and Jobs Act (IIJA) Off-System Bridge Program- 10 State Project Numbers (13 Sites) District, LA – CADD Technician for topographic surveying and right-of-way mapping of 13 bridges in East Baton Rouge Parish.				
07/23 – 09/23	Holcim, Inc. – CADD Technician and field crew manager for project that included property boundary surveys of 4 tracts in East Baton Rouge Parish containing approx. 200 acres, 730 acres, 84 and 40 acres for mineral leasing.				
05/23 – 06/23	H.014266 I-210 Auxiliary Lanes, Calcasieu Parish, LA – CADD Technician for this project providing Right-of-Way surveying services, in accordance with LA DOTD Location and Survey, for the design of turn lanes in Calcasieu Parish.				
09/23 – Ongoing	H.010116 -La 1088: Soult and Trinity Roundabouts, St. Tammany Parish, LA – Party chief for project includes right-of-way mapping for two roundabouts located at the intersections of La. Hwy 1088 and Soult St, and La. Hwy 1088 and Trinity St. in Mandeville.				
07/22 – 12/22	Brown Road improvements Phase 1, Livingston Parish, LA – Junior Party Chief responsible for Topographic and establishing existing right-of-way.				
08/23	H.014994 Bonne Idee Rd Over Bayou Bonne Idee – CADD Technician for Off-System Bridge site, providing Topographic services and establishing right-of-way.				
03/23 – 03/23	H.012563 LA 73 – Bayou Manchac Bridge, East Baton Rouge Parish, LA – Party Chief responsible for field work required to establish existing right-of-way to be used for Property Survey and Right-of-Way Mapping for DOTD.				
03/23 – 08/23	Wildwood Drive over Beaver Creek Bridge Replacement, Livingston Parish, LA – Livingston Parish, LA – Survey (Jr. Party Chief) & CADD Technician providing topographic surveying and Right-of-Way services for the Wildwood Drive bridge replacement in Livingston Parish.				
07/22 – 07/22	Greenwell Springs/ Morgan Intersection Improvements for the City of Central, East Baton Rouge Parish, LA – Party Chief for project, providing Topographic services and establishing right-of-way.				

16. Staff Experience:

Firm employed by				
Name	Christian Haynes		Years of relevant experience with this employer	.25
Title	CAD Technician		Years of relevant experience with other employer(s)	16
Degree(s) / Years / Specialization	N/A			
Active registration number / state / expiration date	N/A			
Year registered	N/A	Discipline	N/A	
Contract role(s) / brief description of responsibilities	CAD Technician			
Experience dates (mm/yy-mm/yy)	Experience and qualifications relevant to the proposed contract; i.e., “designed drainage”, “designed girders”, “designed intersection”, etc. Experience dates should cover the years of experience specified in the applicable MPR(s).			
2020 - 2022	La DOTD – Rural Bridge Replacement Initiative, Statewide, LA – Instrument Technician for the Topographic & Right of way mapping Surveys. Projects were for design of multiple bridge replacements throughout south Louisiana. The work consisted of completing a topographic& Right of way survey, according to the LA DOTD Location and Survey Manual, including all utilities with depths and all drainage required along with finished floor elevations of all building that fall within the survey limits. Projects Included: H.014217: LA 537 - Bridges Near Plain Dealing , H.014218: LA 2A - Thorny Branch & Indian Creek , H.014225: LA 528 - Clarke Bayou Bridge , H.014233: LA 160 - Cypress Bayou and Relief Bridges, H.014238: LA 818 - Barnet Springs & Creek Bridges, H.014239: LA 589 - Alligator (Lyon) Bayou, H.014264: LA 556 - Bridges Near Choudrant.			
2019 -2020	La DOTD – Rural Bridge Replacement Initiative, Statewide, LA – Instrument Technician for the Topographic & Right of way mapping Surveys. Projects were for design of multiple bridge replacements throughout south Louisiana. The work consisted of completing a topographic& Right of way survey, according to the LA DOTD Location and Survey Manual, including all utilities with depths and all drainage required along with finished floor elevations of all building that fall within the survey limits. Projects Included: H.013942: LA 9: Middle Fork Bayou and Creek Bridges, H.013988: LA 534: Bridges (LA 2 to Haynesville, H.013987: LA 521: Bridges Near Dykesville, H.013986: LA 155: Bridges Near Coushatta, H.013948: LA 1183: Tuner Canal Bridge, H.013949: LA 1226: Bayou Chevreuille Bridge.			
2011 -2016	La DOTD– Retainer Contract for Surveying Services, Statewide, LA – Instrument Technician for the Topographic & Right of way mapping Surveys. Projects were for design of multiple bridge replacements throughout south Louisiana. The work consisted of conducting field and office analysis to determine the existing right of way and produce a set of right of way maps, according to LA DOTD specifications, for acquisition of parcels required for construction. Projects Included: H.002262 Drain Canal Bridge on LA 45, H.0023586 LA 16 at LA 22 Roundabout, H.011323 Nighthawk / Spanish, H.009486 US 90 Bayou Bridge, H.008332 LA 360: Bridge.			


16. Staff Experience:

Firm employed by					
Name	Brent Campbell		Years of relevant experience with this employer		11
Title	Advanced Measurements and Modeling Group Lead		Years of relevant experience with other employer(s)		0
Degree(s) / Years / Specialization		BS / 2013 / Construction Management			
Active registration number / state / expiration date		N/A			
Year registered	N/A	Discipline	N/A		
Contract role(s) / brief description of responsibilities		Drone Technician and Pilot			
Experience dates (mm/yy-mm/yy)	Experience and qualifications relevant to the proposed contract; i.e., “designed drainage”, “designed girders”, “designed intersection”, etc. Experience dates should cover the years of experience specified in the applicable MPR(s).				
1/20 - 10/20	H.012588, H.012169, H.012587 I-10: Atch Basin Br-W. Baton Rouge P/L, I-10: Iberville P/L-W End Miss Br, I-10: W End of Br 290-W End of LA 415, West Baton Rouge & Iberville Parishes, LA – AMM Technician for complete topographic survey, approximately 18.3 miles, from the East end of the Atchafalaya Bridge to the West end of the I-10/LA 415 Interchange.				
10/19-10/20	H.012485.1- Inspection of Metal Culverts, Statewide, LA – Laser scanning technician to provide inspections and data acquisition for approximately 230 culvert locations statewide. Culvert measurements were acquired with a mixture of 3-D laser scanning, sonar, and LIDAR.				
02/21-Present	Florida Boulevard Corridor Study, Baton Rouge, LA – Responsible for laser scanning the Florida Blvd corridor including any adjacent roads and drainage.				
05/19-09/19	H.000303.6- Danziger Bridge Rehabilitation, Orleans Parish, LA – Laser scanning and project technician for survey investigation of Danziger Bridge. Included laser scanning and comparison of actual conditions to original plans.				
12/19 – 09/20	H.011970- Bayou Terrebonne Bridges, Terrebonne Parish, LA – Responsible for laser scanning the Bayou Terrebonne bridge along with the entire intersection and adjacent roads.				
11/18-04/19	LA 327 Spur: Staring Lane Ext. Route LA 327-S, East Baton Rouge Parish, LA – Responsible for laser scanning between the intersections of La 42 (Burbank Dr.) and Staring Ln. and La 327 (Gardere Ln.) and La 30. A complete Topographic survey including all utilities with depths and all drainage was required, along with finish floor elevations of all buildings that fall within the survey limits.				
05/17-10/18	H.004791.5- Belle Chasse Bridge and Tunnel Replacement Hydrographic Survey, Plaquemines Parish, LA – Responsible for laser scanning for the Belle Chase Bridge and Tunnel Replacement project for LA DOTD. Included in this work was a survey performed utilizing traditional methods, terrestrial laser scanning of roadway surfaces, and multi-beam 3-D hydrographic surveying.				
11/19 – 12/20	H.012083- Calcasieu River Bridge Investigation, Calcasieu Parish, LA – Laser scanning and project technician to provide laser scanning services for the I-10/Lake Calcasieu bridge in Lake Charles, LA. Terrestrial scans were done underneath the bridge for 10 spans on the East and West side, on top the deck to capture the superstructure, as well as from the water below to capture the sub structure. In addition to the terrestrial scans, mobile Lidar was done for future planning.				
02/17-03/18	H.010753.5 – US 90 / I-310 Interchange, St. Charles Parish, LA – Project Technician responsible for topographic surveying and 3-D laser scanning at the intersection of US90 and I-310 in St. Charles Parish. This project will allow improvements for safety and efficiency. The complete topographic survey includes all utilities with depths and all drainage required along with finish floor elevations of all buildings that fall within the survey limits.				

16. Staff Experience:

Brent M. Campbell (CONT.)	
8/14-Ongoing	H.004273.5 -I-49 Connector, Lafayette Parish, LA – Responsible for laser scanning services for the I-49 Connector. The project is in a dense urban area and is approximately 5 miles long. Forte and Tablada, Inc. completed laser scanning services for much of the congested corridor as a means to obtaining topographic data without endangering surveyors.
01/13-12/13	H.009933 MacArthur Interchange Project Phase 1B, Orleans Parish, LA – Responsible for laser scanning general areas in support of topographical survey including location and elevation surveys, for redundancy and volume.
01/13-03/13	H.009250 I-10 (Highland to LA 73), East Baton Rouge and Ascension Parishes, LA – Responsible for laser scanning of several bridges overpassing I-10, and extracting/coding survey coordinates and alignments. Also determined minimum horizontal and vertical clearances.
03/13-07/15	H.004698 Almonaster Avenue Lift Bridge, Orleans Parish, LA – Responsible for laser scanning of Almonaster lift bridge and determination of various bridge geometrics and counterweight volume based on scan data. Provided 2-D plan geometry and elevations, as well as coded survey data. Used scanning to perform rail survey for inaccessible areas.


16. Staff Experience:

Firm employed by	FORTE & TABLADA				
Name	Blake Bonnette		Years of relevant experience with this employer		7.5
Title	Senior Advanced Measurements and Modeling Technician		Years of relevant experience with other employer(s)		1.5
Degree(s) / Years / Specialization		AS / 2015 / South Louisiana Community College			
Active registration number / state / expiration date		N/A			
Year registered	N/A	Discipline	N/A		
Contract role(s) / brief description of responsibilities		Drone Technician and Pilot			
Experience dates (mm/yy-mm/yy)	Experience and qualifications relevant to the proposed contract; i.e., “designed drainage”, “designed girders”, “designed intersection”, etc. Experience dates should cover the years of experience specified in the applicable MPR(s).				
07/22-Ongoing	IWGO Bridge Rehabilitation, Orleans Parish, LA – Conducted drone video and still photography for in-phase inspection during rehabilitation and painting of the Paris Rd bridge over the Intracoastal Waterway Gulf Outlet (IWGO), aka the “Green Bridge”. Forte & Tablada is conducting pre-planned flight paths using state-of-the-art UAV within 3m accuracy of the agreed-upon flight path, the collection of photos and videos throughout the project, and processing of content for final production use.				
05/19-09/19	Danziger Bridge Rehabilitation, Orleans Parish, LA – Laser scanning and project technician for survey investigation of Danziger Bridge. Included laser scanning and comparison of actual conditions to original plans.				
10/19-10/20	Inspection of Metal Culverts, Statewide, LA – Laser scanning technician to provide inspections and data acquisition for approximately 230 culvert locations statewide. Culvert measurements were acquired with a mixture of 3-D laser scanning, sonar, and LiDAR.				
01/16-02/18	I-49 Connector, Lafayette, LA – Laser scanning technician to develop the topographic survey of approximately 22 miles of roadway along this interstate to determine the existing conditions before finalizing the connection. Responsible for the data and leading the data extraction efforts using Faro Scene and MicroStation				
08/22-09/22	Leonard Road Farm and Cupples Port Aerial Lidar, Shreveport, LA – Project Technician responsible for performing aerial lidar on 700+ acres and processing the data to produce surfaces and calculate dirt fill amount to alleviate flooding.				
08/22-09/20	Industrial Facility-Natchitoches, Natchitoches, LA – Project technician responsible for performing aerial lidar and aerial photography on approximately 26.9 acres. Using aerial lidar, a DTM, and surface contours were created for the site. Ortho mosaics were created from aerial photography.				
02/20-12/22	Gillis Long Center, Water, Fire, and Sewer, City, LA – Project technician responsible for performing aerial photography to create ortho mosaics of site. Ortho mosaics were then used to extract topographic features within 25’ of existing water and sewer lines to aide with design.				
01/18-12/19	Sunshine Bridge Emergency Repair, Donaldsonville, LA – Worked with a design team to formulate a practical solution for attaining advanced measurements that were compatible with traditional measuring practices which were required for the structural analysis and repair design for the bridge. Responsibilities included creating a set of plans to document the damage on this bridge. These plans contained detailed information on structural strain and inconsistencies from original plans. Additionally, helped to scan for incremental bridge movement as well as monitoring bridge movement as LADOTD jacked on members to place new beams using Faro Scene and MicroStation.				



SECTION 17

17. Firm Experience:

Firm name	 Forte and Tablada, Inc.		Past Performance Evaluation Discipline(s)*	Survey, ROW
Project name	Rural Bridge Replacement Initiative		Firm responsibility (prime or sub?)	Sub
Project number	7 S.P. Numbers	Owner's name	LADOTD	
Project location	Districts 04, 05, 08 and 58, Louisiana	Owner's Project Manager	Valerie Tourres	
Owner's address, phone, email		1201 Capitol Access Road, Baton Rouge, LA 70804, (225) 379-1292, valerie.tourres@la.gov		
Services commenced by this firm (mm/yy)	08/20	Total consultant contract cost (\$1,000's)		\$6,600
Services completed by this firm (mm/yy)	04/23	Cost of consultant services provided by this firm (\$1,000's)		\$945

Forte Tablada, Inc. was a subconsultant to T Baker Smith to provide the topographic survey and right of way mapping for 22 bridges for State Project Numbers H.013954, H.013979, H.013985, H.013990, H.013992, H.013994, and H.013995. Forte and Tablada provided right of way mapping services that included title take-offs, field investigations to survey property boundary evidence, boundary analysis, existing right of way location determination and right of way mapping. The right of way maps were performed in accordance with state regulations and LA DOTD requirements.

Project Team:

Joey Coco, Jr., P.E., Principal-in-Charge

Brad Holleman, P.L.S., P.E., Surveyor-in-Charge

Ross Wilson, P.L.S., Project Surveyor

Rachel Waldroup, P.L.S. Project Surveyor

Jeremy Cormier, L.S.I. Survey Technician

Tommy Lake, Party Chief

Noah Kimble, Party Chief



17. Firm Experience:

Firm name	FORTE & TABLADA Forte and Tablada, Inc.	Past Performance Evaluation Discipline(s)*	Survey, ROW
Project name	Rural Bridge Replacement Initiative – Phase II	Firm responsibility (prime or sub?)	Sub
Project number	5 S.P. Numbers	Owner's name	LADOTD
Project location	Districts 04 and 05 Louisiana	Owner's Project Manager	Valerie Tourres
Owner's address, phone, email	1201 Capitol Access Road, Baton Rouge, LA 70804, (225) 379-1292, valerie.tourres@la.gov		
Services commenced by this firm (mm/yy)	06/21	Total consultant contract cost (\$1,000's)	\$ Unknown
Services completed by this firm (mm/yy)	Ongoing	Cost of consultant services provided by this firm (\$1,000's)	\$ 1,072

Forte and Tablada, Inc. is a subconsultant to T. Baker Smith, LLC to provide topographic surveying and right-of-way mapping services for 20 bridges throughout North Louisiana. The State Project Numbers included in this contract are H.014219, H.014222, H.014228, H.014231 and H.014236.

Right-of-way mapping services provided include performing title take-offs, field investigations to survey property boundary evidence, boundary analysis, existing right-of-way location determination and right of way mapping. The right-of-way maps were produced in accordance with state regulations and LA DOTD requirements as outlined in Addendum A of the Location and Survey Manual.

Project Team:

Joey Coco, Jr., P.E., Principal-in-Charge

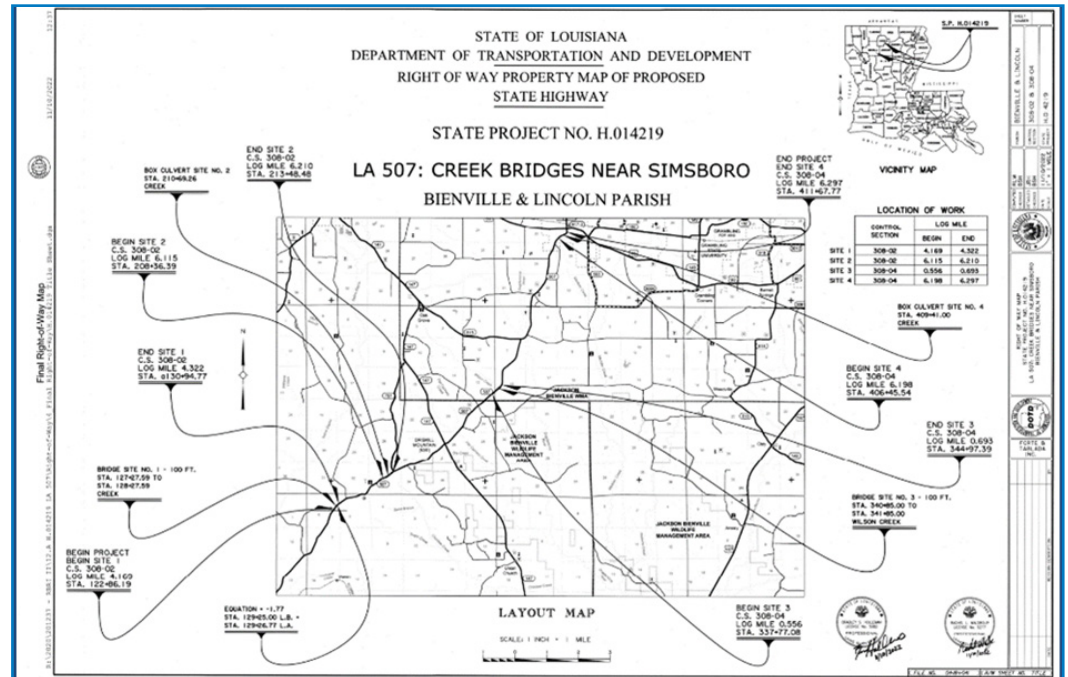
Brad Holleman, P.L.S., P.E., Surveyor-in-Charge

Ross Wilson, P.L.S., Project Surveyor

Rachel Waldroup, P.L.S. Project Surveyor

Jeremy Cormier, L.S.I. Survey Technician

Tommy Lake, Party Chief



17. Firm Experience:

Firm name	FORTE & TABLADA Forte and Tablada, Inc.	Past Performance Evaluation Discipline(s)*	Survey, ROW
Project name	IDIQ Contract for Professional Surveying Services – Right of Way Mapping	Firm responsibility (prime or sub?)	Prime
Project number	Multiple S.P. Numbers	Owner's name	LADOTD
Project location	Statewide, LA	Owner's Project Manager	Stanley Ard
Owner's address, phone, email		1201 Capitol Access Road, Baton Rouge, LA 70802, 225-379-1292, Stanley.Ard@la.gov	
Services commenced by this firm (mm/yy)	08/21	Total consultant contract cost (\$1,000's)	\$1,000
Services completed by this firm (mm/yy)	Ongoing	Cost of consultant services provided by this firm (\$1,000's)	\$1,000

Forte and Tablada was selected by Louisiana Department of Transportation and Development to provide right of way and servitude mapping on an as needed basis until 2026. The contract involves contracting separate task orders for each project. Below is a list of the projects and project numbers for each of the task orders assigned to Forte and Tablada.

H.011684 - La 327 Spur - (Ongoing)
H.012072 - La 60 Drain Bridge - (Completed)
H.014560 - La 94 Vermilion River Bridge - (Completed)
H.014416 - La 3125 @ La 3274 Roundabout - (Completed)
H.014560 - La 94 EWLA - (Completed)
H.014554 - La 30225 Coulee Mine Scour Repair - (Completed)
H.014266 - I-210 Nelson to Ryan Auxiliary Lanes - (Completed)
H.013537 - La 93 Ditch Bridge - (Ongoing)
H.012563 - La 73 Bayou Manchac Bridge - (Ongoing)
H.004100 - I-10 La 415 to Essen Lane - (Ongoing)
H.012068 - La 1026 Creek Bridge - (Ongoing)
H.010116 - La 1088 Soutt and Trinity Roundabout - (Ongoing)
H.012059 - La 19 Bridges Near Zachary - (Ongoing)
H.003931 - I-10 Calcasieu Railroad - (Ongoing)
H.011706 - BNSF Several Railroad Crossings - (Ongoing)

These task orders included one or more of the following services:

- Title Take off
- Property Survey
- 60% Base Right of Way Map
- Final Check Print
- Final Right of Way Map
- Parcel Descriptions for acquisition
- Staking out parcels for real estate/owner negotiations

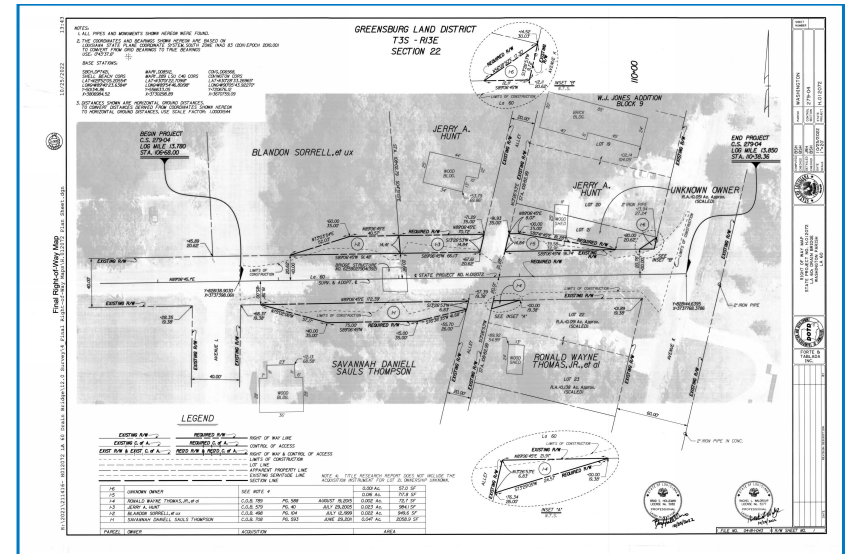
Project Team:

Joey Coco, Jr., P.E., Principal-in-Charge


Brad Holleman, P.L.S., P.E., Surveyor-in-Charge

Ross Wilson, P.L.S., Project Surveyor

Rachel Waldroup, P.L.S., Project Surveyor



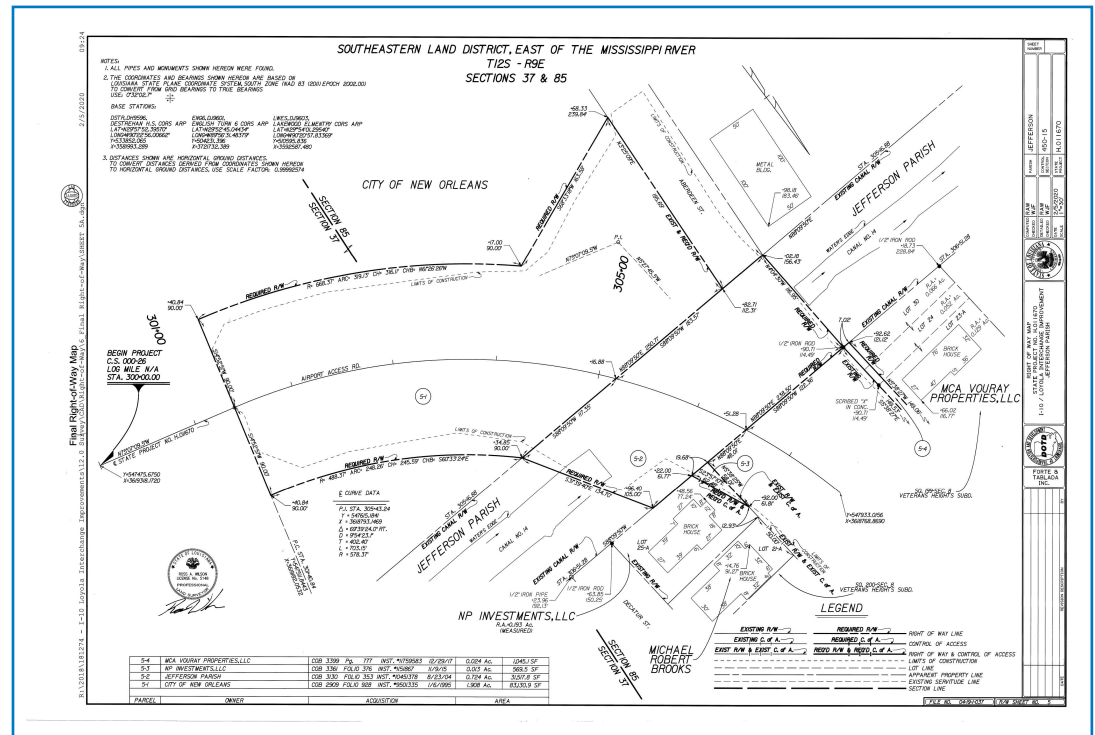
17. Firm Experience:

Firm name	 Forte and Tablada, Inc.		Past Performance Evaluation Discipline(s)*	Survey, ROW
Project name	I-10/Loyola Interchange Improvements		Firm responsibility (prime or sub?)	Sub
Project number	H.011670	Owner's name	LADOTD c/o Gilchrist Construction Co.	
Project location	Kenner, LA	Owner's Project Manager	Tim Nickel, P.E.	
Owner's address, phone, email		1201 Capitol Access Road, Baton Rouge, LA 70804, (225) 379-1292, timothy.nickel@la.gov		
Services commenced by this firm (mm/yy)	08/19	Total consultant contract cost (\$1,000's)		\$ Unknown
Services completed by this firm (mm/yy)	Ongoing	Cost of consultant services provided by this firm (\$1,000's)		\$552

Forte and Tablada, Inc. is a subconsultant to Gilchrist Construction Company to provide topographic surveying and right-of-way mapping services for the I-10/Loyola Interchange Improvements. Right-of-way mapping services provided include performing title take-offs, field investigations to survey property boundary evidence, boundary analysis, existing right-of-way location determination and right of way mapping. Additional services include preparing exhibit maps for an act of transfer between the City of Kenner and the Airport for property along Aberdeen St and 27th St. so that a cooperative endeavor agreement can be reached between interested parties. All right-of-way maps were produced in accordance with state regulations and LA DOTD requirements as outlined in Addendum A of the Location and Survey Manual.

Project Team:

Joey Coco, P.E., Principal-In-Charge
Ross Wilson, P.L.S., Project Manager
Gerald Middleton, P.L.S., ROW Support



17. Firm Experience:

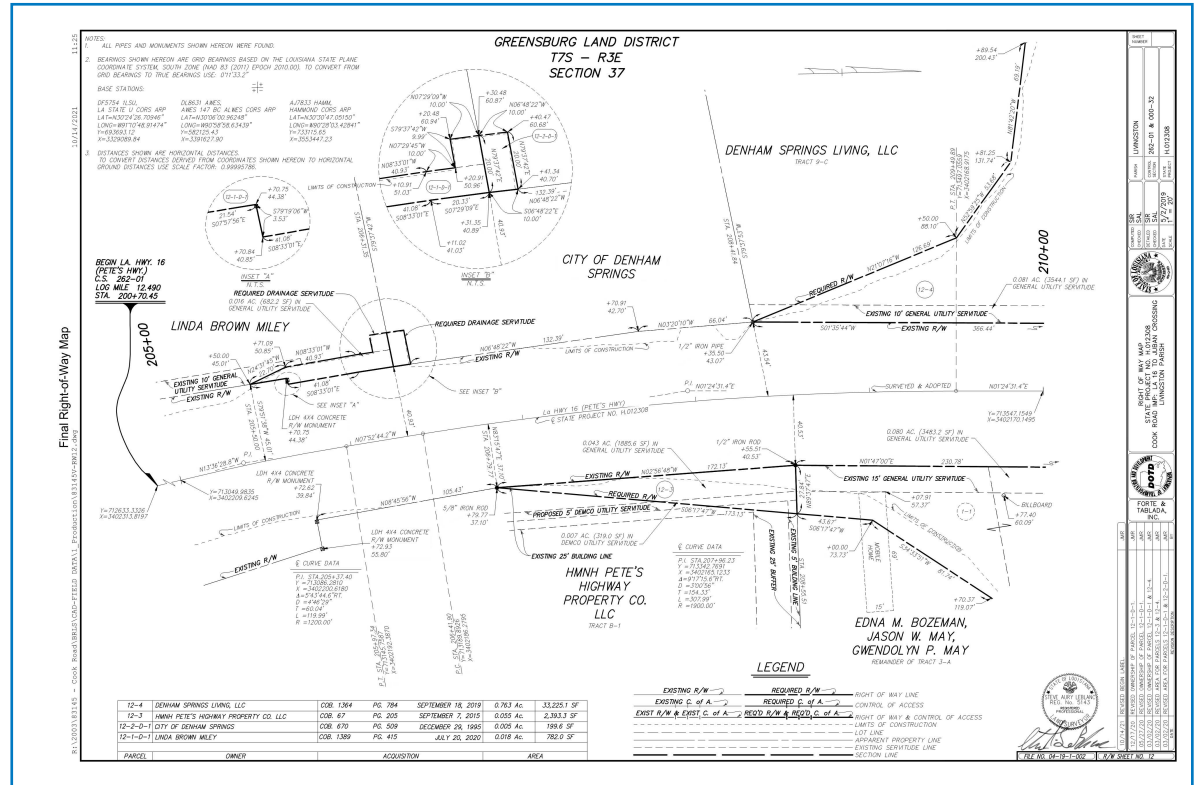
Firm name	FORTE & TABLADA Forte and Tablada, Inc.	Past Performance Evaluation Discipline(s)*	Bridge, Env, Road, Survey, ROW
Project name	Cook Road Improvements	Firm responsibility (prime or sub?)	Prime
Project number	H.012308	Owner's name	Livingston Parish Council
Project location	Livingston Parish, LA	Owner's Project Manager	Layton Ricks, Parish President
Owner's address, phone, email	P.O. Box 427, Livingston, LA 70754, 225-686-2266; lricks@lpgov.com		
Services commenced by this firm (mm/yy)	01/12	Total consultant contract cost (\$1,000's)	\$2,833
Services completed by this firm (mm/yy)	05/23	Cost of consultant services provided by this firm (\$1,000's)	\$2,833

Forte and Tablada performed comprehensive engineering and land surveying services for the construction of a new four lane boulevard roadway from LA 16 to LA 1026 including several bridges.

Services provided for this project included, but were not limited to, property surveys, title takeoffs and right of way mapping. The right of way mapping was performed in accordance with the LA DOTD Right of Way Mapping standards.

Project Team:

Chad Bacas, P.E., Project Manager
Allison Schilling, P.E., Project Engineer
Kresten Brown, P.E., Project Engineer
Mark Kessler, Senior Technician
Joffrey Easley, P.E., Project Engineer
Ross Wilson, P.L.S., Project Surveyor
Jace Ricard, P.L.S., Project Surveyor





SECTION 18





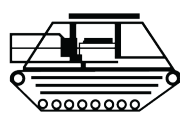





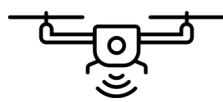

18. Approach and Methodology:



Forte and Tablada personnel has experience in conducting property surveys with title takeoffs and right of way mapping for LA DOTD under an IDIQ contract. The approach and methodology presented below will review the capabilities, capacity, and experience of Forte and Tablada for performing the multiple phases of right of way mapping, specifically for LA DOTD. Since this contract is intended to cover many projects over multiple parishes, our intent is to showcase the steps and processes we will take for each task order rather than focus on one particular type of project (i.e. roundabout, widening, bridge, etc.)

Forte and Tablada understands its personnel is key to the successful completion of task orders under this IDIQ contract. Forte and Tablada has six (6) full time Professional Land Surveyors on staff, of which four (4) will have specific responsibilities under this IDIQ contract; Brad Holleman, PLS, Ross Wilson, PLS, Rachel Waldroup, PLS and Gerald (Jerry) Middleton, PLS. Brad, Ross, Rachel and Jerry have nearly 45 years of combined experience as Professional Land Surveyors and over 89 years of combined experience in the surveying industry. Forte and Tablada also has land surveying licenses in the states of Mississippi, Texas and Arkansas which allows Forte and Tablada to work on projects near state lines. Forte and Tablada has observed that having multiple, experienced land surveyors on staff aids in creating solutions for difficult conditions and performing quality control reviews of each stage of the right of way mapping process. Included within the Forte and Tablada team are also well trained technicians and field staff to assist in the successful completion of each task order.

The second area to consider is Forte and Tablada’s surveying processes and equipment. Forte and Tablada has the most modern surveying technology including:

					
13 Survey Trucks	2 Survey Boats + Single Beam Sonar	1 Survey Boat + Multi-Beam Sonar	1 Mobile LiDAR	1 Marsh Master	1 Bathycat
					
10 Trimble Total Stations	13 Trimble GPS Receivers	3 FARO Laser Scanners	4 UAV (Drones)	1 Aerial LiDAR Unit	45 Survey Staff (5 Certified UAV Pilots)

18. Approach and Methodology:

However, Forte and Tablada recognizes that surveying equipment is only as accurate as the processes and procedures used during its use, therefore redundant observations, measurement verification, data post processing, and recognition of the limitations of each type of equipment is practiced.

The contracting process for right of way mapping IDIQ task orders is another area in which Forte and Tablada's personnel has experience. Our staff understands the level of effort required to complete right of way maps for LA DOTD which aids in the estimating and schedule development stage of the task order process.

The next four (4) sections of Forte and Tablada's approach and methodology for this contract will walk through each phase of a typical right of way map task order for LA DOTD; 1) Property Survey and Title Takeoff, 2) Base Right of Way Map, 3) Final Check Print Set, and 4) Final Right of Way Map.

PROPERTY SURVEY

The Property Survey is the first phase of a right of way map. The intent of the property survey is to provide the design engineer a base Microstation file containing the existing right of way, apparent property lines, centerline alignment and other supporting information such as the land owner names, station/offset of existing right of way points of intersection and major improvements within 50 feet of the proposed required right of way lines. Forte and Tablada will begin this phase by performing a Title Takeoff should a Title Research Report not be complete at the commencement of the survey. The Title Takeoff will consist of researching existing right of way maps at LA DOTD and court house research into previous survey plats and deeds affected by the required right of way lines. The Title Takeoff will be compiled and submitted in the Property Survey Phase deliverable. Prior to the start of the field survey, Forte and Tablada will recover the existing survey control established at the time of the topographic survey to ensure the property survey is performed on the same coordinate system as the topographic survey and design.

The Title Research Report and/or Title Takeoff will be used to begin the recovery of evidence in the field such as property monuments, right of way monuments and lines of possession. The measurements performed in the field will be analyzed with the deed descriptions and previous survey plats to render an opinion by the Professional Land Surveyor as to the location of existing right of way and property lines. Often, this process is iterative between the office analysis and field recovery of evidence. Once the location of the existing right of way and property lines are set by the Professional Land Surveyor, the Property Survey Plat is drafted according to the procedures, style and QA/QC checklist set forth in the LA DOTD's Addendum "A" to the Location and Survey Manual Property Surveys and Right of Way Maps (Addendum A). The other required deliverables, such as the ASCII file listing coordinates and descriptions of all found monuments, PDF copy of all documents (plats, maps, etc.) used to determine property line locations, MicroStation DGN file of the Property Survey Plat and a PDF file of the Property Survey Plat are created, compiled with proper naming convention and submitted to the task manager via ProjectWise.

BASE RIGHT OF WAY MAP

The commencement of the Base Right of Way map is triggered by the completion of the 60% Preliminary Construction set by the design engineer. Forte and Tablada will use the required right of way lines established by the design engineer to create taking parcels within privately owned areas. Forte and Tablada will constrain the station and offset values presented on the design plans to establish the location of the required right of way and compare the location to the provided design DGN. A 60% Base Right of Way map will then be drafted according to the procedures, style and QA/QC checklist set forth in the LA DOTD's Addendum "A". The right of way maps will be drafted utilizing CadConform in MicroStation to ensure proper line styles and text weights are in accordance with LA DOTD's standards. The 60% Base Right of Way map will be checked in CadConform and sealed for compliance to LA DOTD's electronic standards. Forte and Tablada strives to not get the same format comment twice,

18. Approach and Methodology:

therefore each reviewed set of previously submitted right of way maps are saved in a directory for future use in review and instruction of drafting personnel.

After submission of the 60% Base Right of Way map, a Joint Plan Review (JPR) meeting is held. The JPR meeting is a review of the Base Right of Way maps by Location Survey, Project Management, Real Estate, Utility Section, District personnel, the design engineer and Forte and Tablada. Clear and concise communication from the Professional Land Surveyor is critical during the JPR meeting. In order to communicate clearly, Forte and Tablada places georeferenced comments on the 60% Right of Way maps for items that are unable to be explained graphically. Some examples of comments placed on a base sets by Forte and Tablada personnel are land that is potentially been subdivided, discrepancies between the design plans and design DGN, potential issues of access to adjacent properties, deed description discrepancies and any other issues that warrant open discussion during the JPR meeting.



FINAL CHECK PRINTS

Forte and Tablada will begin the Final Check Print set of the right of way maps after 60% Base Right of Way comments and the updated construction set is provided. At this phase of the task order, Forte and Tablada will address all comments from the previous submittal and complete the right of way map for final format review by Location and Survey. A preliminary parcel input file will be generated to review the accuracy of bearings, distances and areas throughout the right of way map. Another two step QA/QC review of the Final Check Prints will be performed prior to submitting to LA DOTD.



FINAL RIGHT OF WAY MAP

The Final Right of Way map phase will begin after Final Check Print comments and update design plans are received. All comments will be address and a final review of the right of way maps will be checked for compliance to the design plans. Forte and Tablada will create a final parcel input file utilizing the code sequencing established the DOTD program CogoWin. The parcel input file will be reviewed to ensure the generated metes and bounds descriptions, used by the Real Estate section to acquire the parcels, are in full agreement with the right of way map down to the hundredth of foot in distance and to the second in bearing. Forte and Tablada will submit all required deliverables including;

- 1)** Final Right of Way map, signed, sealed and dated by the Professional Land Surveyor, on 4mil mylar utilizing a laser printer
- 2)** Microstation DGN file of the Right of Way map,
- 3)** PDF copy of the Final Right of Way map in the proper naming convention
- 4)** PDF copy of each required Full Title Research Report with the proper naming convention and parcel numbers added to the cover sheet and,
- 5)** the final parcel input file with the proper naming convention.

18. Approach and Methodology:

TASK ORDER SCHEDULE

Progress Schedule Bar Charts are used to track the schedule of each task order issued under this IDIQ contract. An updated bar chart will be provided at each milestone submittal (Property Survey, 60% Base Map set, Final Check Print and Final Map set) and each invoice. The bar chart tracks the ratio of percent complete to time elapsed in order for the task manager to track schedule adherence. Each phase of the task order will have a number of days in which Forte and Tablada will complete a milestone deliverable. The schedule for each phase of a right of way map task order will not be consecutive since design iterations will take place between each phase. Forte and Tablada understands the importance of project schedules and will go above and beyond to meet project time lines.

CONCLUSION

In closing, Forte and Tablada will strive to provide the Department with the highest quality surveying services and contract management for each task order issued under this IDIQ contract. While we are unable to outline the specific approach and methodology for a particular project within this section, we hope the paragraphs above display our prior experience with similar contracts and our eagerness to provide right of way mapping services to the Louisiana Department of Transportation and Development.





SECTIONS 19-23

19. Workload:

Firm(s) ALL FIRMS MUST BE REPRESENTED IN THIS TABLE	Past Performance Evaluation Discipline(s) *	Contract Number and State project number	Project name	Remaining Unpaid Balance**
	Bridge	H.000303.6	Load Rating Retainer - Danziger Bridge Rehab	11,442
	Survey	H.001234	LA 1 Port Allen Canal Bridge Replacement	106,417
	Survey	H.002186	IDIQ Professional Surveying Services – UP (Plaquemine)	90,304
	Survey	H.004100	I-10 ROW Staking	106,417
	Survey	H.004273.5	I-49 Connector Lafayette (Prime is Stantec)	216,952
	Road	H.005734.5	LA 447 Corridor Improvements	225,999
	Bridge	H.009730.5	Load Rating Retainer - T-1 Steel Weld Inspections	9,396
	Bridge	H.009730.5	In Depth Bridge Inspection-BR001630	860,692
	Bridge	H.009859.5	Load Rating Retainer - Load Rate Statewide Bridges	350,925
	Bridge	H.009859.5	Load Rate Selected Bridges	2,701,273
	Survey	H.010116.5	LA 1088: Soult_ Trinity RAB	59,967
	Survey	H.011684.5	LA 327 Spur: Staring Lane Extension Route LA 327-S	50,279
	Bridge, Survey	H.011965.6	LA 47: IWGO Bridge Rehab	53,871
	Survey	H.012059.5	LA 19 Bridges Near Zachary	52,224
	Survey	H.012563.5	LA 73 Bayou Manchac Bridge	18,049
	Bridge	H.013537	LA 93 Ditch Bridge	21,255
	Survey	H.014128.5	Florida Boulevard - Airline to Livingston Parish	343,450
	Survey	H.014266.5	I-210: Auxiliary Lanes	57,257
	Survey	H.014416	LA 3125 at LA 3274 Roundabout	1,636
	Bridge	H.014981.5	OSBR Hosston River Road over Kelly Bayou	3,194
	Bridge	H.014989.5	OSBR Neff Lane over Wind Creek	3,366
	Bridge	H.014990.5	OSBR South Tiger Bend Road and East Achord Road Bridges	62,300
	Survey	H.015047.1	Three Mile Lake Flood LWI (Prime is Michael Baker, Inc.)	5,510
	Bridge	H.015228.5	Load Rating Retainer - LA 70: Sunshine Bridge	329

20. Certifications/ Licenses

If the advertisement requires submission of licenses and/or certificates, include them here. Otherwise, leave this section blank.

LOUISIANA PROFESSIONAL ENGINEERING & LAND SURVEYING BOARD (LAPELS)
9643 Brookline Avenue, Suite 121
Baton Rouge, LA 70809
Phone (225) 925-6291
www.lapels.com

Mr. Bradley Scott Holleman

License/Certificate Type - Number Expiration Date
PLS.0005082 **09/30/2024**

Status: **Active**

LOUISIANA PROFESSIONAL ENGINEERING & LAND SURVEYING BOARD (LAPELS)
9643 Brookline Avenue, Suite 121
Baton Rouge, LA 70809
Phone (225) 925-6291
www.lapels.com

Mr. Bradley Scott Holleman

License/Certificate Type - Number Expiration Date
PE.0047165 **03/31/2025**

Status: **Active**

LOUISIANA PROFESSIONAL ENGINEERING & LAND SURVEYING BOARD (LAPELS)
9643 Brookline Avenue, Suite 121
Baton Rouge, LA 70809
Phone (225) 925-6291
www.lapels.com

Mr. Gerald William Middleton Jr.

License/Certificate Type - Number Expiration Date
PLS.0004856 **09/30/2025**

Status: **Active**

LOUISIANA PROFESSIONAL ENGINEERING & LAND SURVEYING BOARD (LAPELS)
9643 Brookline Avenue, Suite 121
Baton Rouge, LA 70809
Phone (225) 925-6291
www.lapels.com

Ms. Rachel La Pearl Waldroup

License/Certificate Type - Number Expiration Date
PLS.0005277 **09/30/2024**

Status: **Active**

LOUISIANA PROFESSIONAL ENGINEERING & LAND SURVEYING BOARD (LAPELS)
9643 Brookline Avenue, Suite 121
Baton Rouge, LA 70809
Phone (225) 925-6291
www.lapels.com

Mr. Russell Joseph Coco Jr.

License/Certificate Type - Number Expiration Date
PE.0031337 **09/30/2024**

Status: **Active**

LOUISIANA PROFESSIONAL ENGINEERING & LAND SURVEYING BOARD (LAPELS)
9643 Brookline Avenue, Suite 121
Baton Rouge, LA 70809
Phone (225) 925-6291
www.lapels.com

Mr. Ross Andrew Wilson

License/Certificate Type - Number Expiration Date
PLS.0005148 **03/31/2024**

Status: **Active**

LOUISIANA PROFESSIONAL ENGINEERING & LAND SURVEYING BOARD (LAPELS)
9643 Brookline Avenue, Suite 121
Baton Rouge, LA 70809
Phone (225) 925-6291
www.lapels.com

Mr. Dylan Michael Hymel

License/Certificate Type - Number Expiration Date
LSI.0000751 **03/31/2025**

Status: **Active**

LOUISIANA PROFESSIONAL ENGINEERING & LAND SURVEYING BOARD (LAPELS)
9643 Brookline Avenue, Suite 121
Baton Rouge, LA 70809
Phone (225) 925-6291
www.lapels.com

Mr. Jeremy Jude Cormier

License/Certificate Type - Number Expiration Date
LSI.0000771 **03/31/2024**

Status: **Active**

LOUISIANA PROFESSIONAL ENGINEERING & LAND SURVEYING BOARD (LAPELS)
9643 Brookline Avenue, Suite 121
Baton Rouge, LA 70809
Phone (225) 925-6291
www.lapels.com

Mr. Philip Koch

License/Certificate Type - Number Expiration Date
PLS.0005296 **03/31/2025**

Status: **Active**



Invoice Number: INV-71949-P9P4N8

Invoice Date: 02/21/2022

Billing Information
Connor Locke
clocke@forteandtablada.com
9434 Interline Ave
Baton Rouge, Louisiana 70809

Authorization Number: 63552202744

Shipping Information
Connor Locke
clocke@forteandtablada.com
9434 Interline Ave
Baton Rouge, Louisiana 70809


National. Online Flagger Certification Training Course - Connor Locke

Saved to this PC



20. Certifications/ Licenses

If the advertisement requires submission of licenses and/or certificates, include them here. Otherwise, leave this section blank.



21. QA/QC Plan and/or Work Plan:

If the advertisement requires submission of a QA/QC plan or Work plan, include them here. Otherwise, leave this section blank. If a QA/QC plan is included in this section and was not required by the advertisement, it will be redacted.

22. Sub-consultant information:

If one or more sub-consultants will be used, provide the name, address, point of contact and phone number for each. Otherwise, leave this section blank.

Firm Name (Name must match as registered with Louisiana's Secretary of State)	Address	Point of Contact and email address	Phone Number
N/A	N/A	N/A	N/A

23. Location:

If location is an evaluation criterion for this advertisement and the prime consultant intends to establish a local presence, describe the plan for doing so. Otherwise, leave this section blank. Any information included in this section will be redacted if not required by the advertisement.