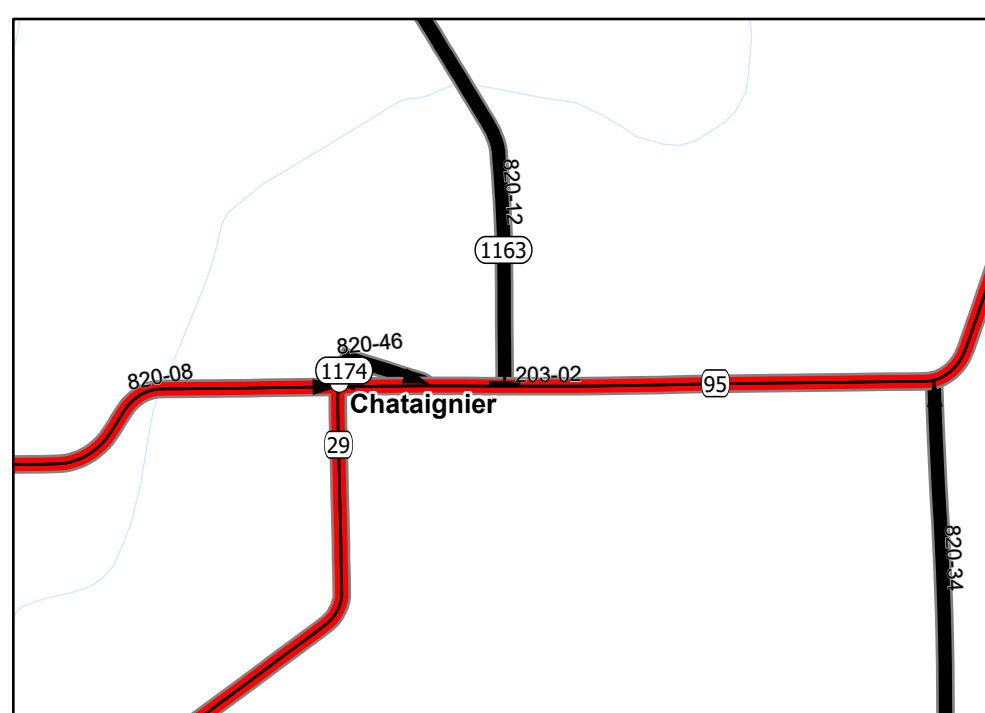
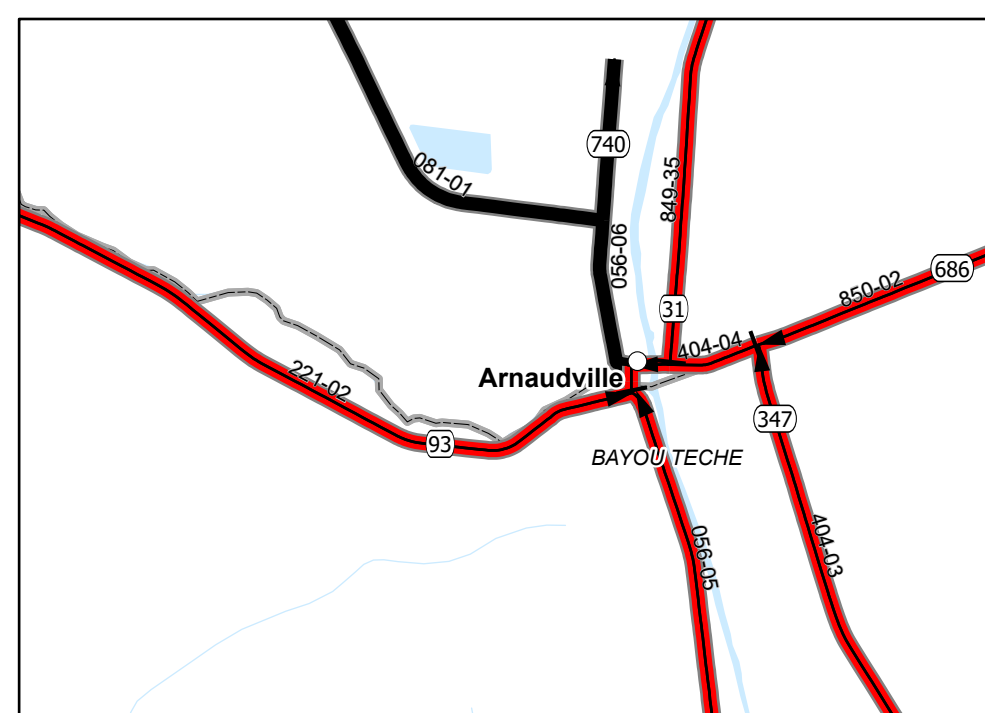


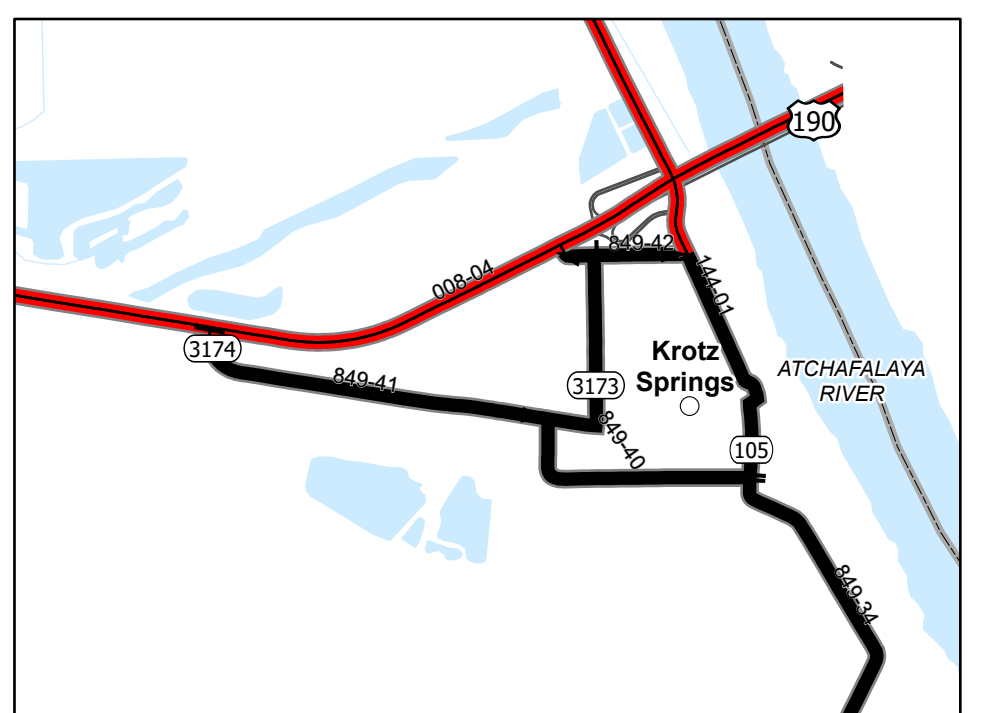
EUNICE



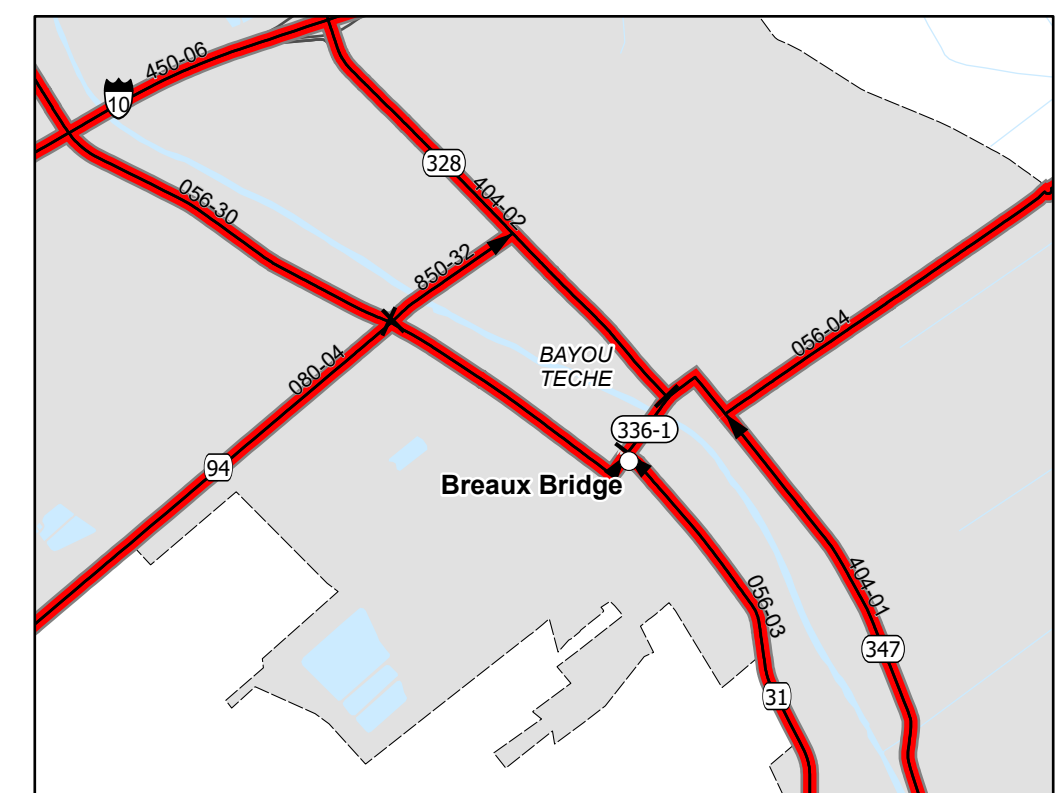
CHATAIGNIER



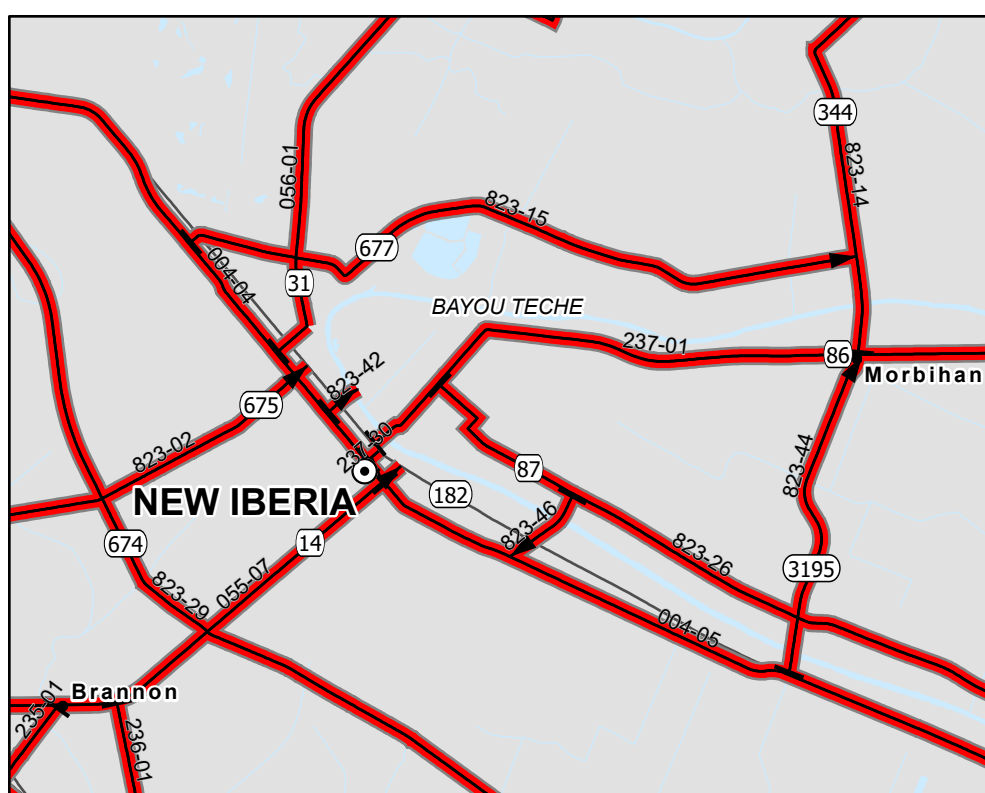
ARNAUDVILLE



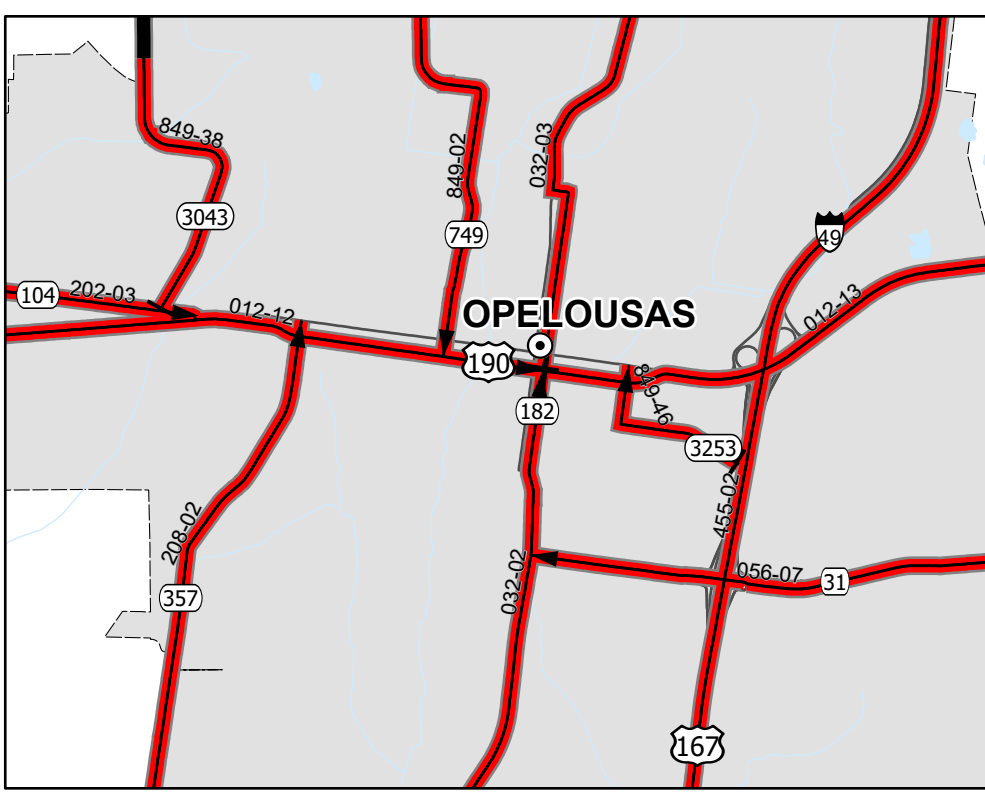
KROTZ SPRINGS



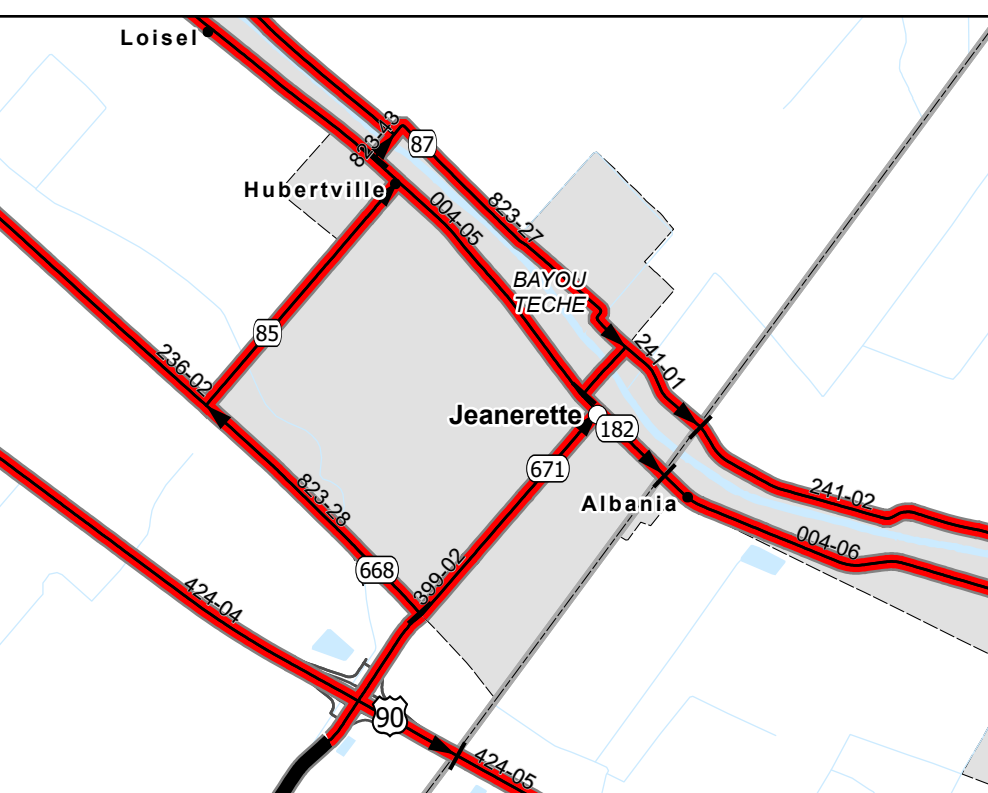
BREAUX BRIDGE



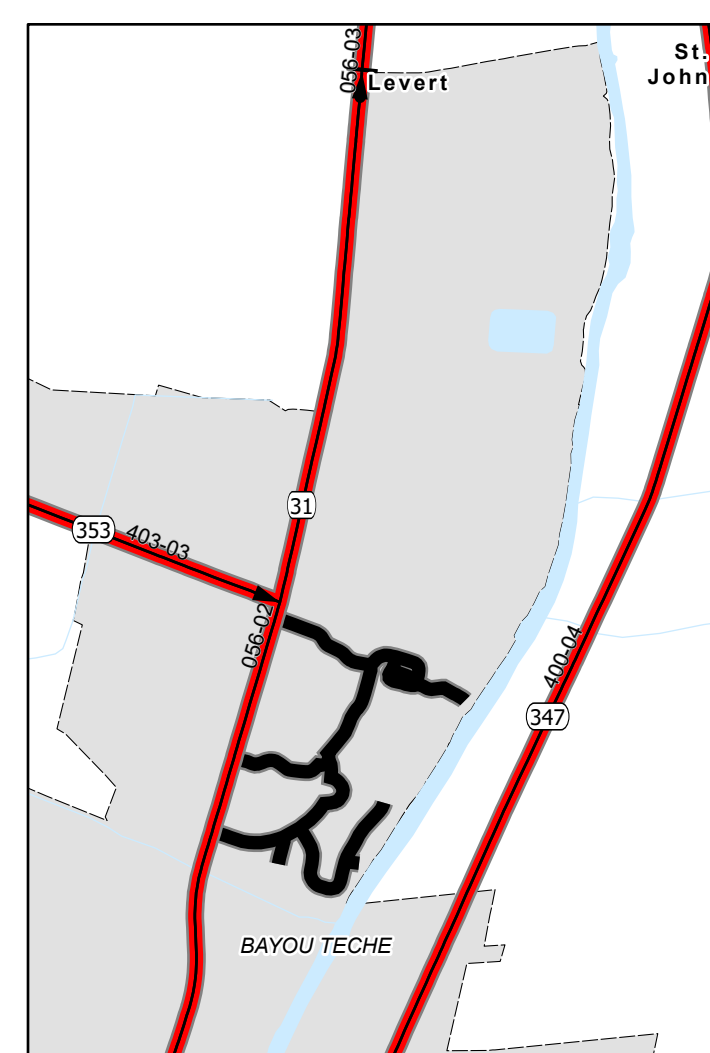
NEW IBERIA



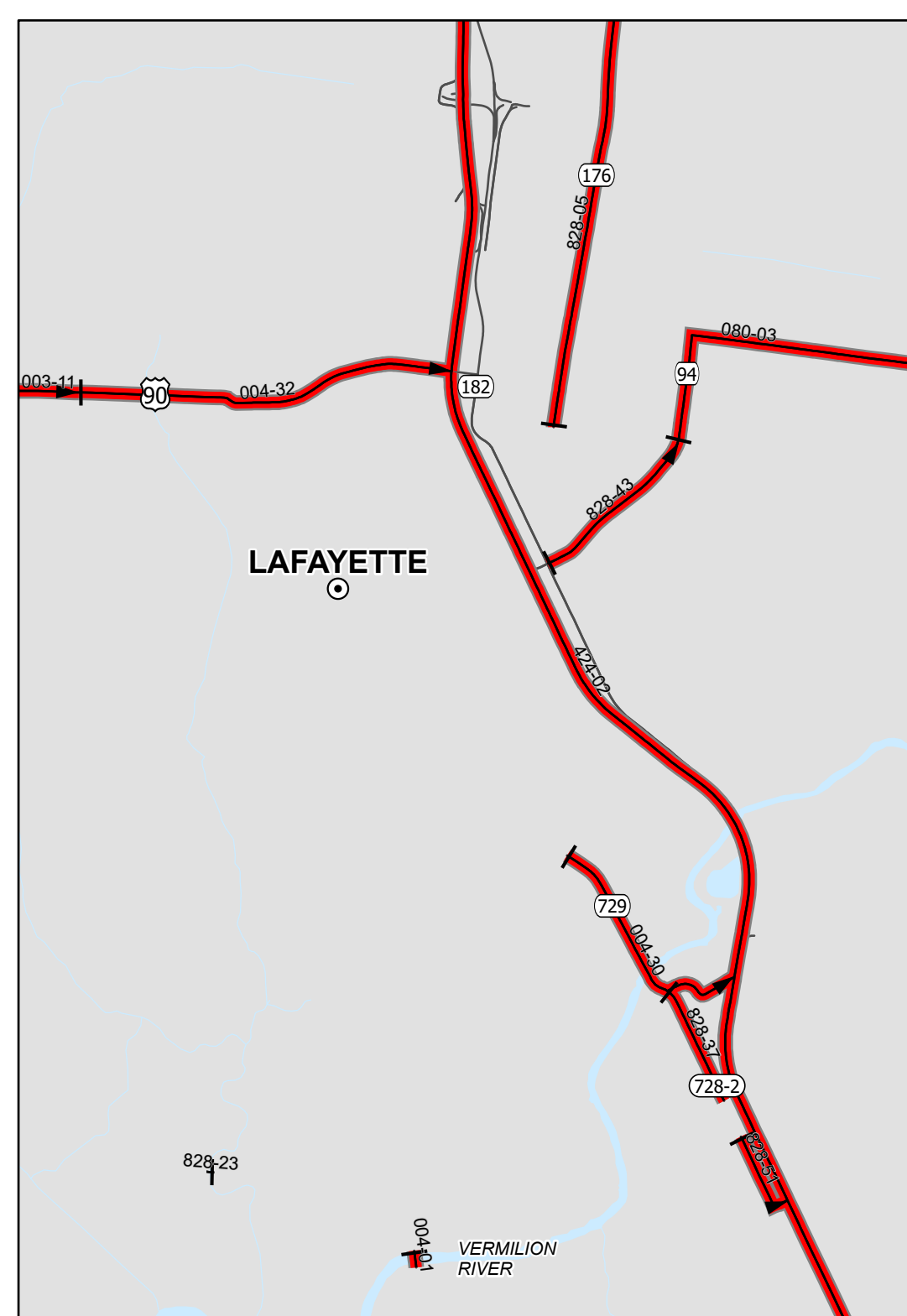
OPELOUSAS



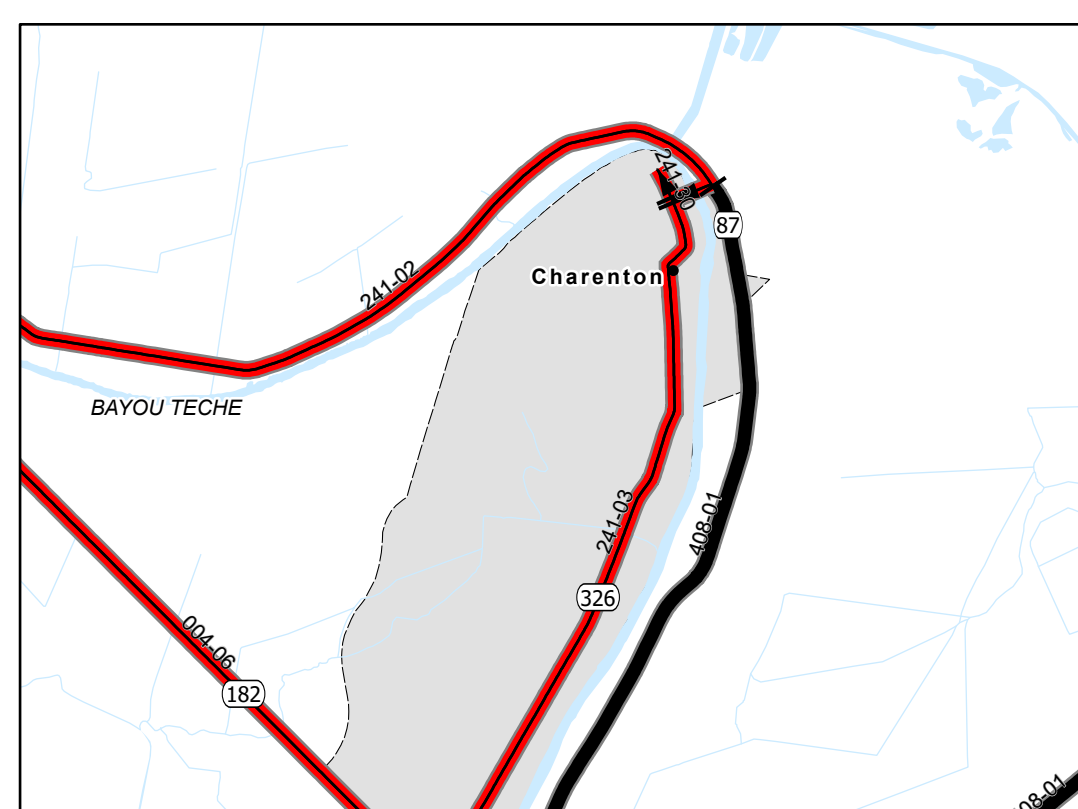
JEANERETTE



LEVERT



LAFAYETTE



CHARENTON

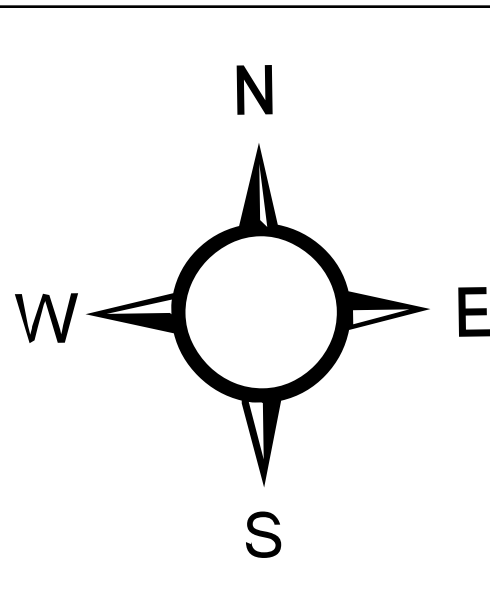
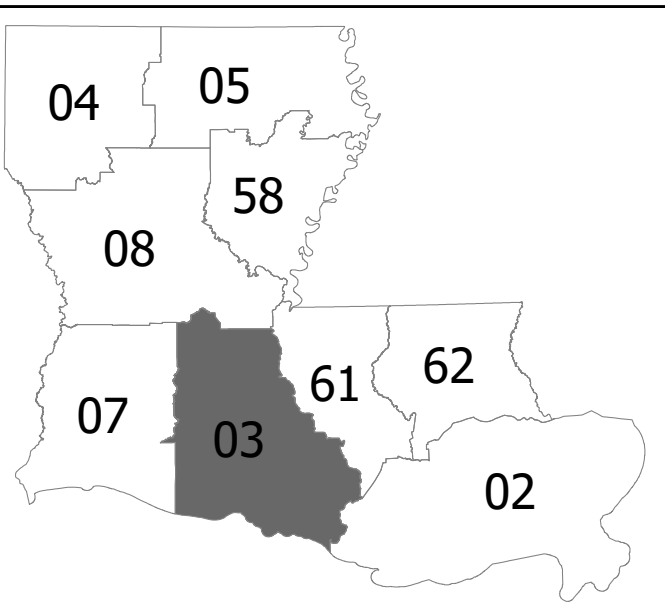
THIS MAP HAS BEEN PREPARED BY THE LOUISIANA DEPARTMENT OF TRANSPORTATION AND DEVELOPMENT OFFICE OF PROJECT DELIVERY - PLANNING IN COOPERATION WITH THE U.S. DEPARTMENT OF TRANSPORTATION - FEDERAL HIGHWAY ADMINISTRATION.

dotd.la.gov

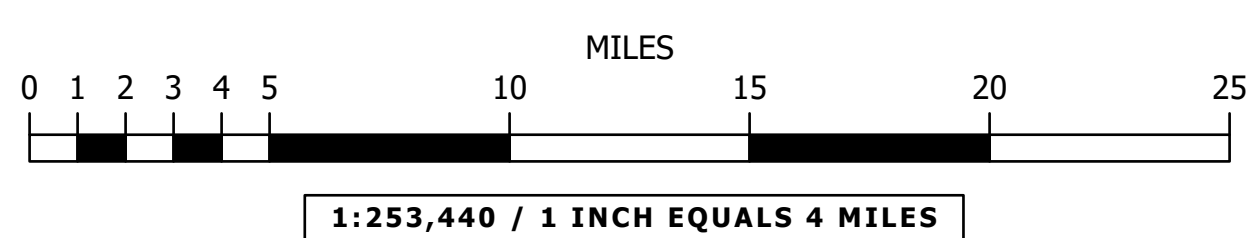
DATA ON THIS MAP IS PREPARED BY GIS PROFESSIONALS INTENDED FOR PLANNING USE. NO WARRANTY, EXPRESSED OR IMPLIED, IS MADE AS TO THE ACCURACY OF THE DATA. NOR SHALL THE FACT OF DISTRIBUTION CONSTITUTE ANY SUCH WARRANTY. DOTD ASSUMES NO LIABILITY IN ANY CONNECTION THEREWITH, AND ASSUMES NO RESPONSIBILITY TO DISTRIBUTE FUTURE MODIFICATIONS OR CORRECTIONS THAT MAY BE MADE.

PRINTED COPIES OF THIS MAP ARE AVAILABLE FOR PUBLIC USE AT A NOMINAL COST. PLEASE SEE THE FOLLOWING CONTACT INFORMATION: DEPARTMENT OF TRANSPORTATION AND DEVELOPMENT SECTION 26, ENTERPRISE SUPPORT SERVICES GENERAL FILES - MAP SALES P.O. BOX 9248 BATON ROUGE, LA 70804-9248 (225) 378-1107 or (225) 378-1169

SPATIAL REFERENCE INFORMATION
NAME: NAD 1983 UTM ZONE 15N METERS
PROJECTION: TRANSVERSE MERCATOR



MAP UPDATED:
MARCH 2026



EMERGENCY RELIEF FUNDING ELIGIBILITY MAP DISTRICT 03
LOUISIANA
PREPARED BY THE
DEPARTMENT OF TRANSPORTATION AND DEVELOPMENT
OFFICE OF PROJECT DELIVERY - PLANNING

BASEMAP LEGEND AND SYMBOLOGY

- PARISH SEATS
- MUNICIPALITIES
- COMMUNITIES
- ⬆ INTERSTATE HIGHWAY
- ⬆ U.S. HIGHWAY
- ⬆ STATE HIGHWAY
- ⬆ CONTROL SECTIONS AND NUMBERS
- FERRY BOATS
- OTHER CONNECTORS
- PROPOSED ROUTES
- ⬆ PARISH BOUNDARIES
- ⬆ URBAN AREAS
- ⬆ URBANIZED AREAS
- ⬆ WATER

EMERGENCY RELIEF ROADWAY SYMBOLOGY

- FHWA ELIGIBLE
- FEMA ELIGIBLE