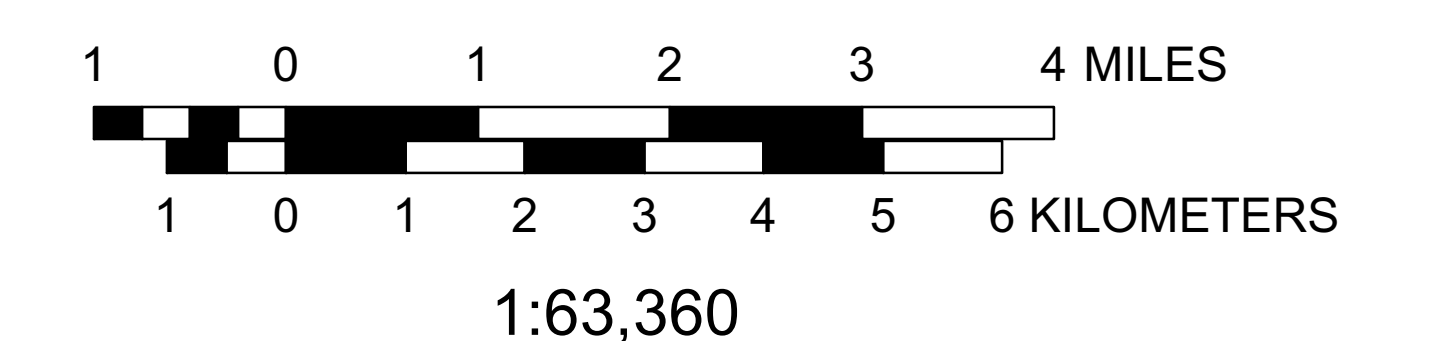
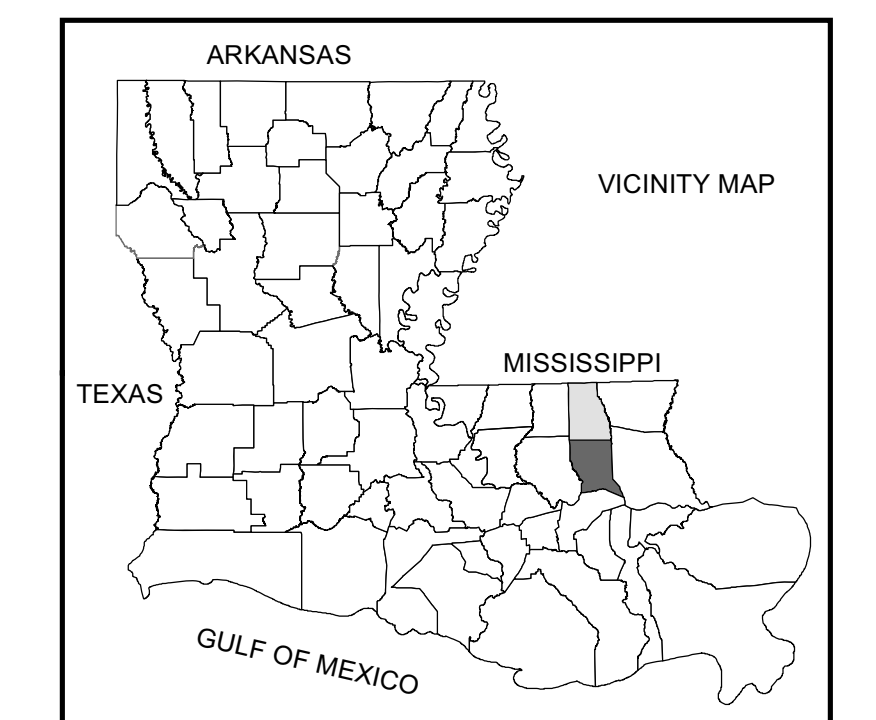



- Existing State Highway System to Remain
- State Highways Proposed for Transfer to Local Government Roadway System
- State Highways Transferred to Local Government Roadway System
- State Highways to be Transferred Under Existing Agreements with Local Government
- - - Local Roads with Existing Agreements for Transfer to State Highway System
- - - Proposed State Highway Construction with Existing Agreements
- - - Local Roads Proposed for Transfer to State Highway System
- - - Proposed State Highway Construction to Local Government Roadway System
- - - State System Ferries
- Bridges Proposed for Transfer
- Movable Bridges Proposed for Transfer
- Water Bodies
- City Limits
- Urbanized Areas
- Urban Areas

ALL State Highways shown as "Proposed for Transfer to Local Government Roadway System" are being re-evaluated and ALL Right-Size maps are being revised. Please contact the DOTD District for any inquiries concerning the Road Transfer Program.



**RIGHT - SIZE THE
STATE HIGHWAY SYSTEM
TANGIPAHOA PARISH
SOUTH SECTION
LOUISIANA**

MAP UPDATED APRIL 2021
POPULATION FROM 2010 CENSUS

PREPARED BY THE
**DEPARTMENT OF TRANSPORTATION AND DEVELOPMENT
OFFICE OF MULTIMODAL PLANNING**

IN COOPERATION WITH THE
**U.S. DEPARTMENT OF TRANSPORTATION
FEDERAL HIGHWAY ADMINISTRATION**

**INFORMATION PORTRAYED ON THIS
MAP REFLECTS THE STATE HIGHWAY
SYSTEM AS OF APRIL 2021**

THIS MAP HAS BEEN PREPARED BY THE LOUISIANA DEPARTMENT OF TRANSPORTATION AND DEVELOPMENT, OFFICE OF MULTIMODAL PLANNING, IN COOPERATION WITH THE U.S. DEPARTMENT OF TRANSPORTATION, FEDERAL HIGHWAY ADMINISTRATION.

PRINTED COPIES OF THIS MAP ARE AVAILABLE FOR PURCHASE AT A LIMITED COST. FOR INFORMATION, CONTACT: SECTION 21, ENTERPRISE SUPPORT SERVICES, P.O. BOX 9548, BATON ROUGE, LA 70804-0548. (504) 385-1331 OR (225) 379-1331.

DATA ON THIS MAP IS PREPARED BY GIS PROFESSIONALS INTENDING FOR INTERNAL PLANNING USE ONLY. ALTHOUGH THIS DATA IS NOT SURVEY GRADE, IT HAS BEEN SUBJECT TO MANY PROFILES TESTS. ALL THE EXCELLENT RESULTS - NO WARRANTY, EXPRESSED OR IMPLIED, IS MADE AS TO THE ACCURACY OF THE DATA, NOR SHALL THE PART OF THE USER BE HELD RESPONSIBLE FOR ANY CONNECTION THERE WITH. ANY AND ALL RESPONSIBILITY TO DISSEMINATE CHANGES, MODIFICATIONS OR CORRECTIONS THAT MAY BE MADE.

PRODUCTION NO. 1988, 1998, 2004, 2010, 2016
Tangipahoa, Regular
File Number: 0000000000
File Number: 0000000000
File Number: 0000000000
Date: 04/2021
LAYOUT OF CHART: 03/06/2021
HORIZONTAL DATUM: NORTH AMERICAN DATUM OF 1983