$DATE$ $TIME$

$$------ SUBMITTAL STAGE ------$$

R:\Gang022\Users\d2474\Standards\Loc Survey\RM-01.dgn

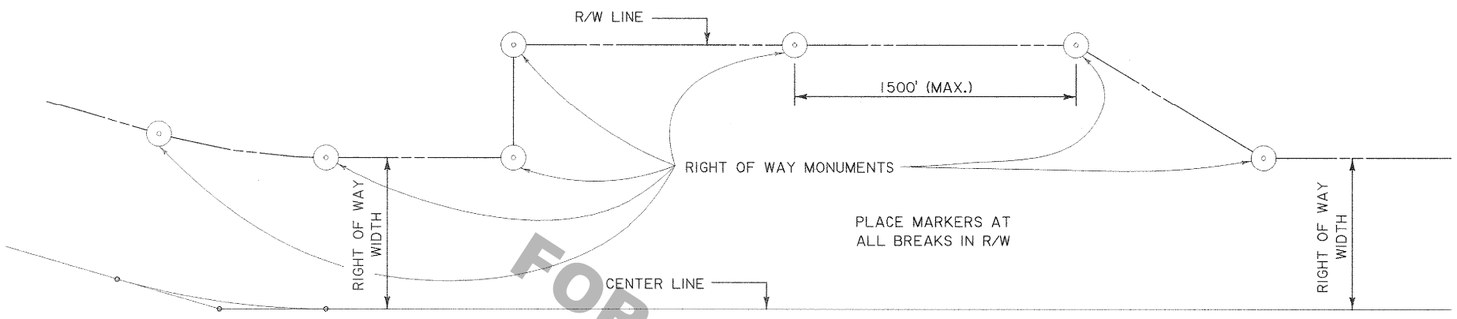

STANDARD RIGHT OF WAY MONUMENT PLAN
MONUMENTS TO BE PLACED AT RIGHT OF WAY INTERSECTIONS

NOTES:

MONUMENTS ARE TO BE PLACED AT EVERY POINT WHERE BREAKS IN THE RIGHT OF WAY OCCUR: AT P.C.'S AND P.T.'S OF CURVES AND AT TOPS OF HILLS AND AT SUCH OTHER INTERMEDIATE POINTS AS ARE NECESSARY TO PROPERLY INDICATE THE RIGHT OF WAY. MONUMENTS SHOULD NOT BE MORE THAN ONE THOUSAND FEET (1000') APART ON CURVES, NOR MORE THAN FIFTEEN HUNDRED FEET (1500') APART ON TANGENTS.

MONUMENTS ARE INDICATED ON PLANS BY THE FOLLOWING SYMBOL. - - - - - - - - - - - - - - ☒

MONUMENTS SHALL BE ¾" X ¾" X 24" AS INDICATED ON PLANS WITH CAP 1¼" IN DIAMETER FASTENED BY A STAINLESS STEEL NAIL. THE STEEL STAKE SHALL BE TREATED WITH A RUST AND CORROSION RESISTANT COATING FOR LONG LIFE.

RIGHT OF WAY MONUMENTS SHALL BE SET BY, OR UNDER THE RESPONSIBLE CHARGE OF A LOUISIANA REGISTERED PROFESSIONAL LAND SURVEYOR IN CONFORMANCE WITH CHAPTER 29, TITLE 46 PART LXI, OF THE RULES OF THE LOUISIANA PROFESSIONAL ENGINEERING AND LAND SURVEYING BOARD.

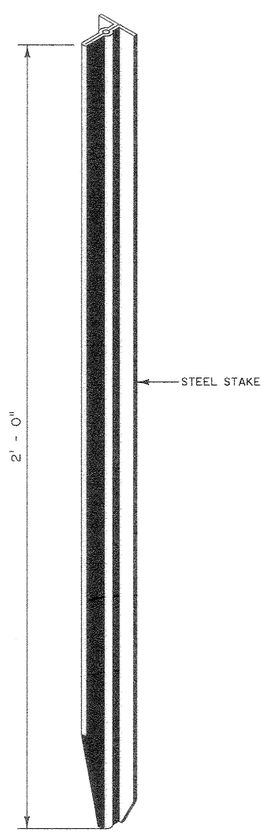

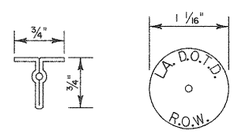

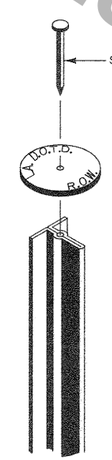

CAP/STAKE ASSEMBLY

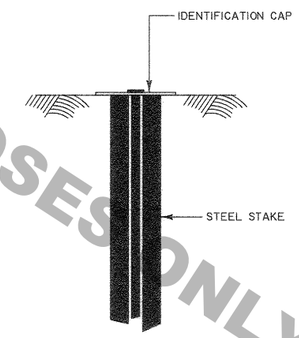

SET BOTTOM OF IDENTIFICATION CAP FLUSH
WITH THE EXISTING GROUND

STATE OF LOUISIANA
ERIC R. LANIER
REG. No. 04684
REGISTERED
PROFESSIONAL
LAND SURVEYOR

Eric Lanier

FOR INFORMATIONAL PURPOSES ONLY

NO.	DATE	REVISION DESCRIPTION	BY	APPROVED
4	5/26/09	REVISED MONUMENT NOTE.	E.R.L.	
3	6/25/03	REV. GENERAL NOTES TO CONFORM TO L.A.P.E.L.S.	T.W.P.	
2	3/17/98	REVISED STANDARD PLAN NO. TO RM-01	T.W.P.	
1	7/9/97	CREATED STANDARD PLAN	T.W.P.	

DESIGNED / CHECKED / DETAILED / CHECKED / DATE / SHEET

PARISH / FEDERAL PROJECT / STATE PROJECT / SHEET NUMBER

RIGHT OF WAY MONUMENTS
STANDARD PLAN RM-01

DATE: 6-3-09 APPROVED: CHIEF ENGINEER

LOCATION AND SURVEY