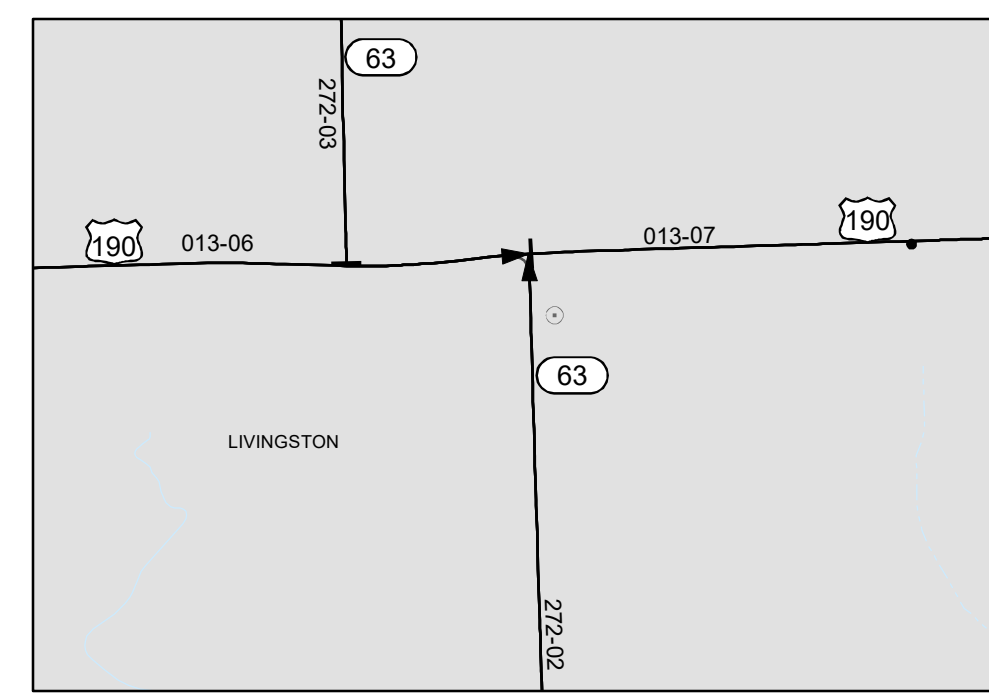
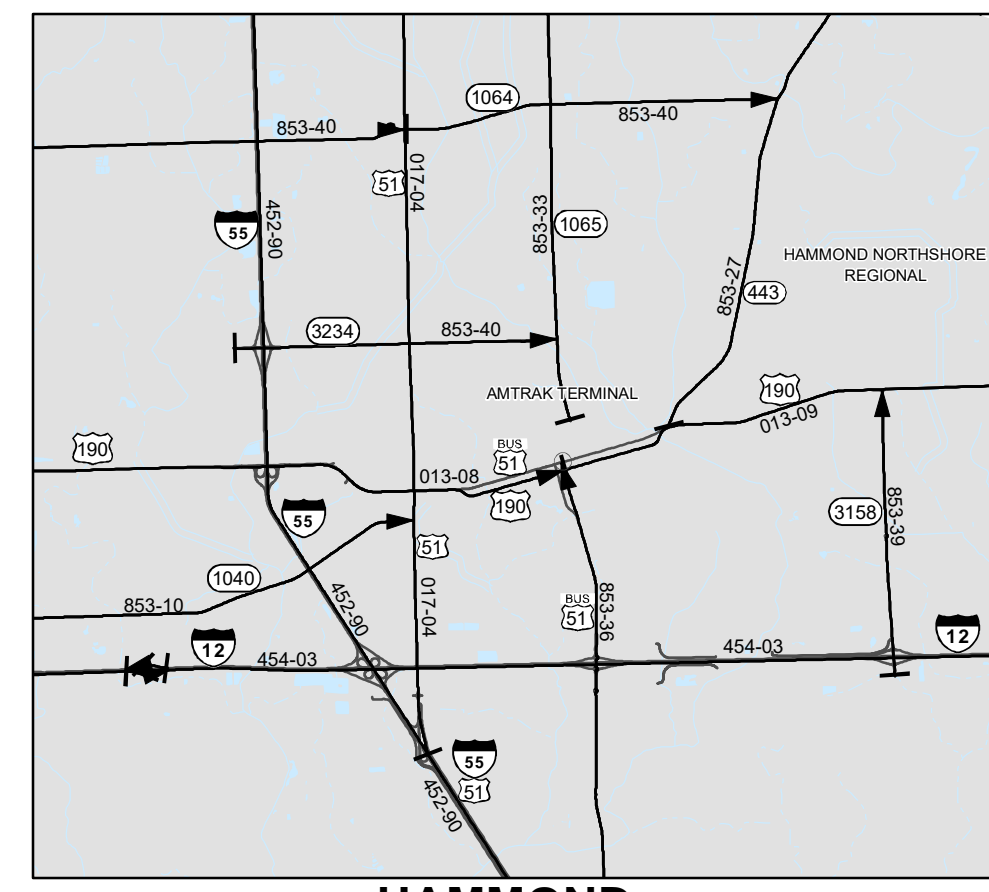


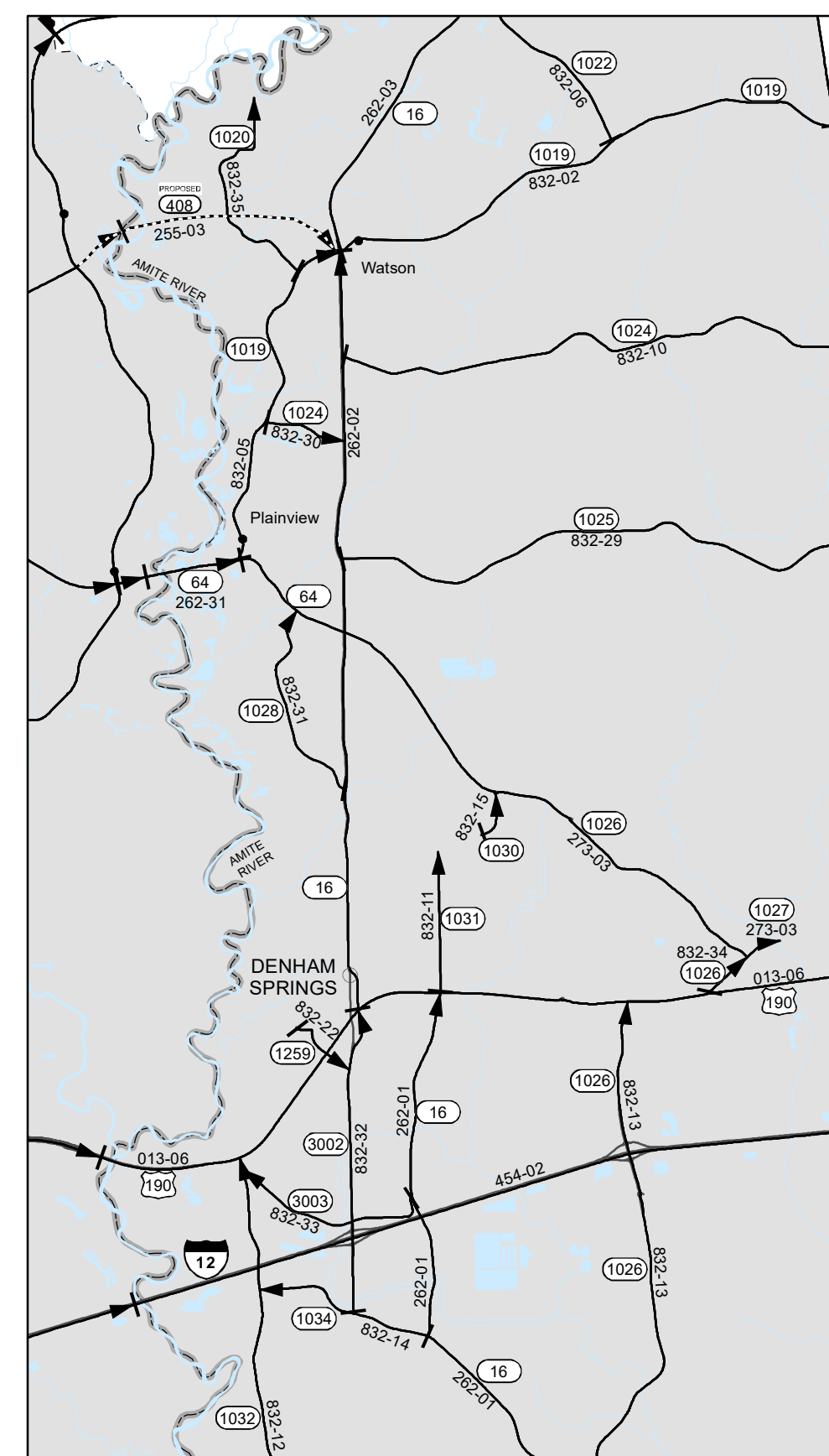
MISSISSIPPI



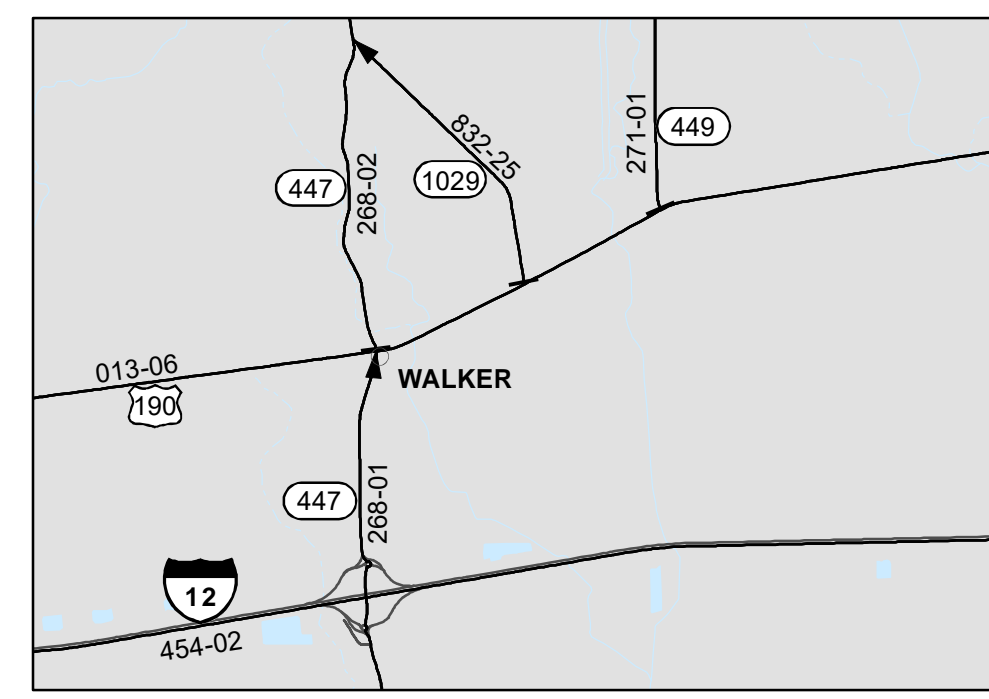
LIVINGSTON



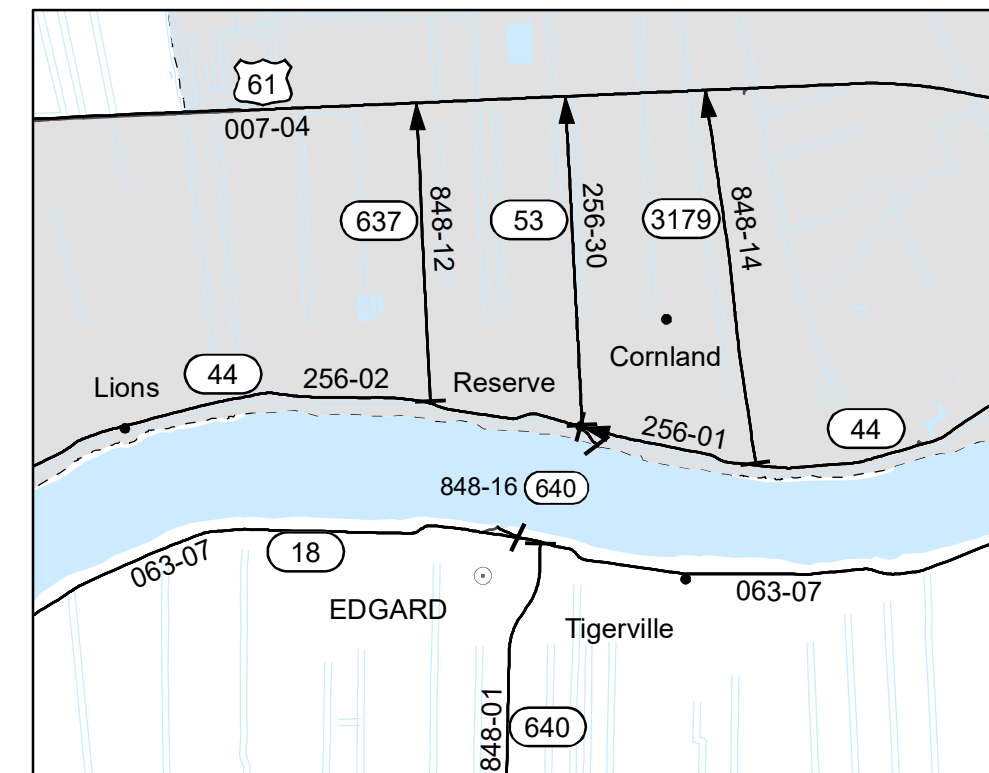
HAMMOND



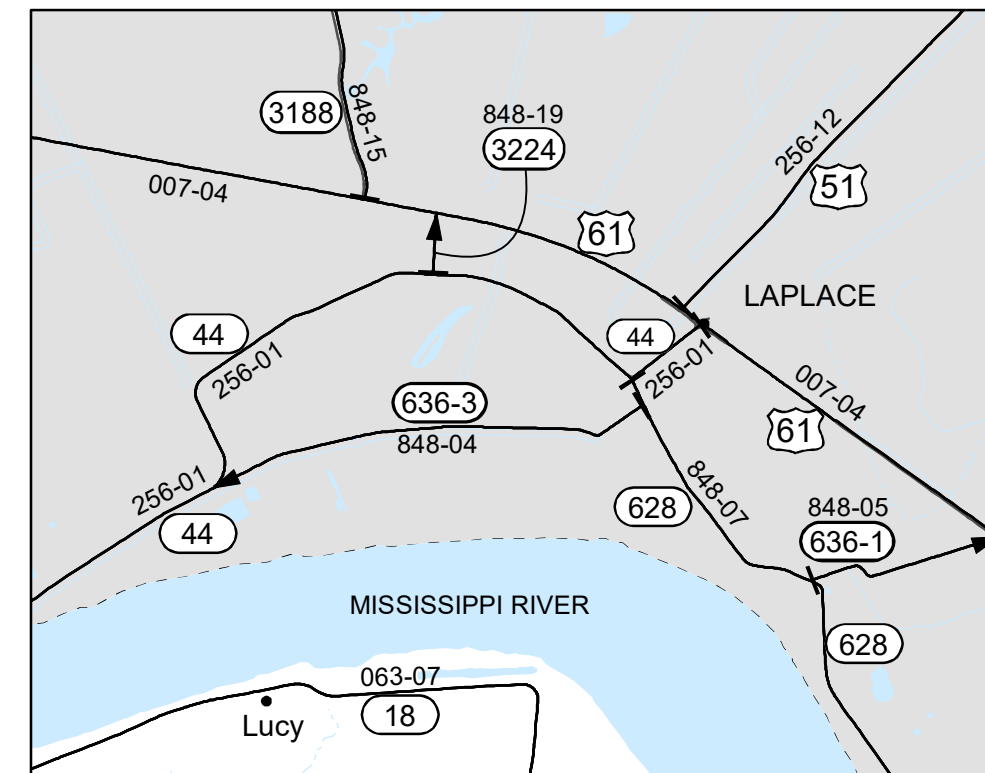
DENHAM SPRINGS



WALKER



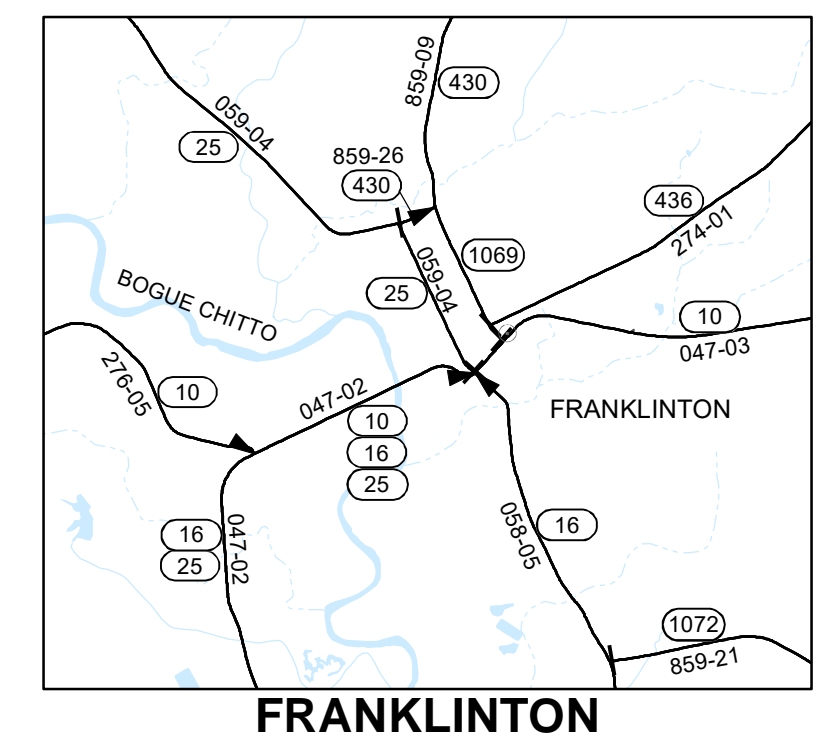
EDGARD



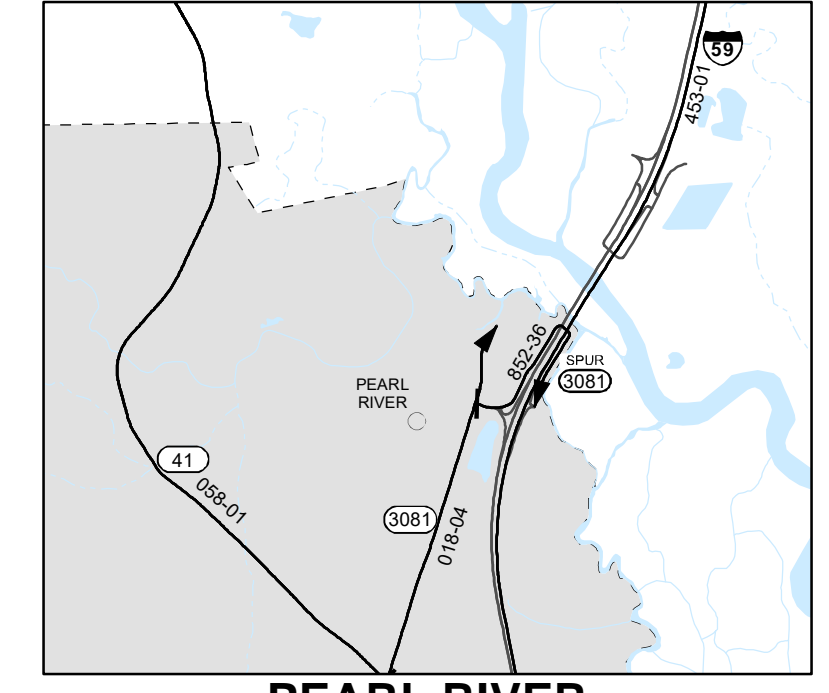
LAPLACE



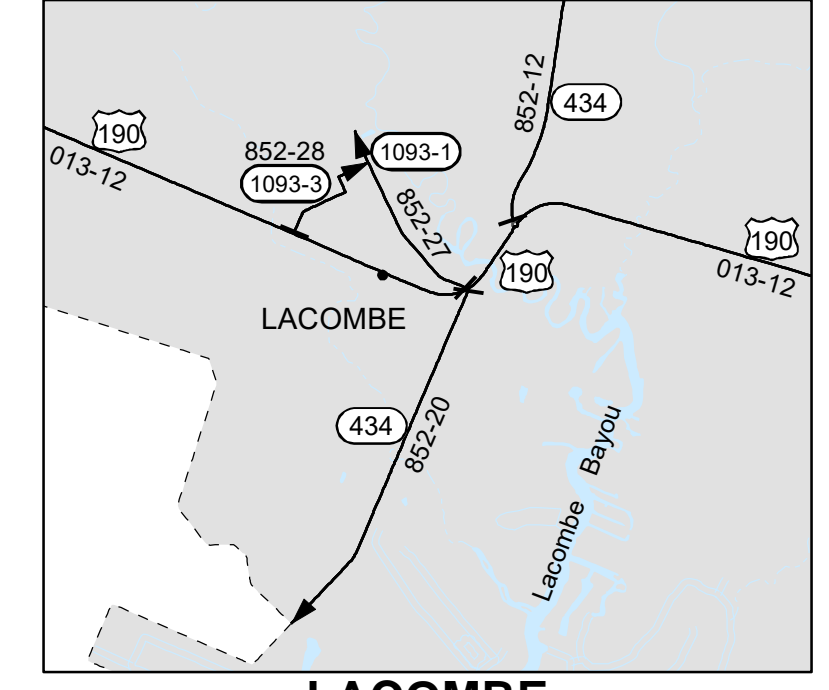
- PARISH SEATS
- MUNICIPALITIES
- COMMUNITIES
- 10 INTERSTATE HIGHWAY
- 425 U. S. HIGHWAY
- 15 STATE HIGHWAY
- 065-1 CONTROL SECTIONS AND NUMBERS
- OTHER CONNECTORS
- ===== FERRY BOATS
- ▣ PARISH LINES
- WATER
- ▣ URBANIZED OR URBAN AREAS



FRANKLINTON



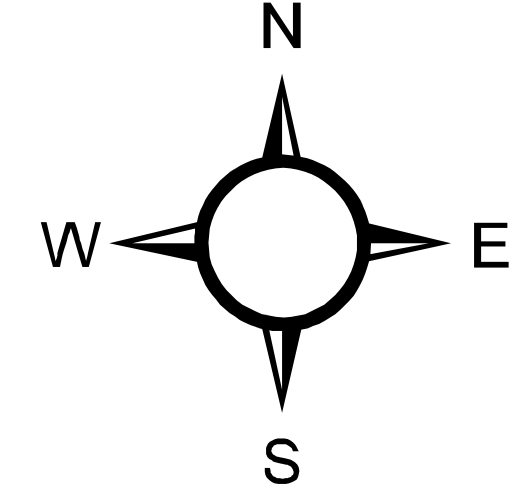
PEARL RIVER



LACOMBE



Map Updated: September 2022



OFFICIAL CONTROL SECTION MAP
CONSTRUCTION AND MAINTENANCE
DISTRICT 62
LOUISIANA
PREPARED BY THE
DEPARTMENT OF TRANSPORTATION AND DEVELOPMENT
OFFICE OF PLANNING



THIS MAP HAS BEEN PREPARED BY THE LOUISIANA DEPARTMENT OF TRANSPORTATION AND DEVELOPMENT OFFICE OF PLANNING IN COOPERATION WITH THE U.S. DEPARTMENT OF TRANSPORTATION FEDERAL HIGHWAY ADMINISTRATION. PRINTED COPIES OF THIS MAP ARE AVAILABLE FOR PUBLIC USE AT A NOMINAL COST. PLEASE SEE THE FOLLOWING CONTACT INFORMATION: DEPARTMENT OF TRANSPORTATION AND DEVELOPMENT SECTION 26 ENTERPRISE SUPPORT SERVICES. RMJ - MAP SALES P.O. BOX 9424 BATON ROUGE, LA 70804-9245 (225) 379-1107 or (225) 379-1190

DATA ON THIS MAP IS PREPARED BY GIS PROFESSIONALS INTENDED FOR INTERNAL PLANNING USE ONLY. ALTHOUGH THIS DATA IS NOT SURVEY GRADE, IT HAS BEEN SUBMITTED TO MANY RIGOROUS TESTS - ALL WITH EXCELLENT RESULTS - NO WARRANTY, EXPRESSED OR IMPLIED, IS MADE AS TO THE ACCURACY OF THE DATA. NOR SHALL THE FACT OF DISTRIBUTION CONSTITUTE ANY SUCH WARRANTY. DOTD ASSUMES NO LIABILITY IN ANY CONNECTION THEREWITH, AND ASSUMES NO RESPONSIBILITY TO DISTRIBUTE FUTURE MODIFICATIONS OR CORRECTIONS THAT MAY BE MADE.

PROJECTION: NAD_1983_UTM_Zone_18N
Transverse_Mercator
False_Scaling: 500000.000000
False_Northing: 0.000000
Central_Meridian: -93.000000
Scale_Factor: 0.999600
Latitude_Of_Origin: 0.000000
HORIZONTAL DATUM: NORTH AMERICAN DATUM OF 1983