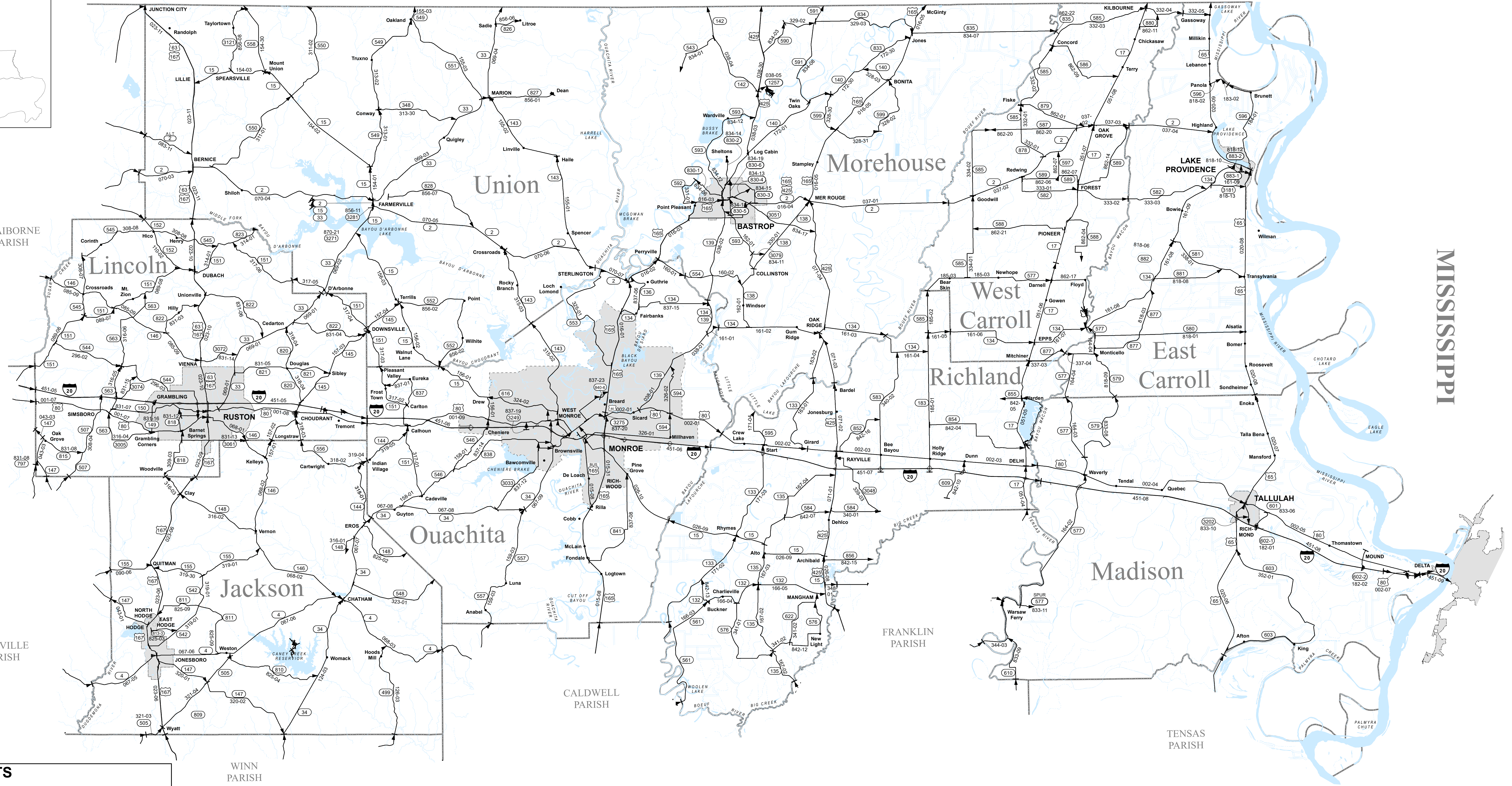
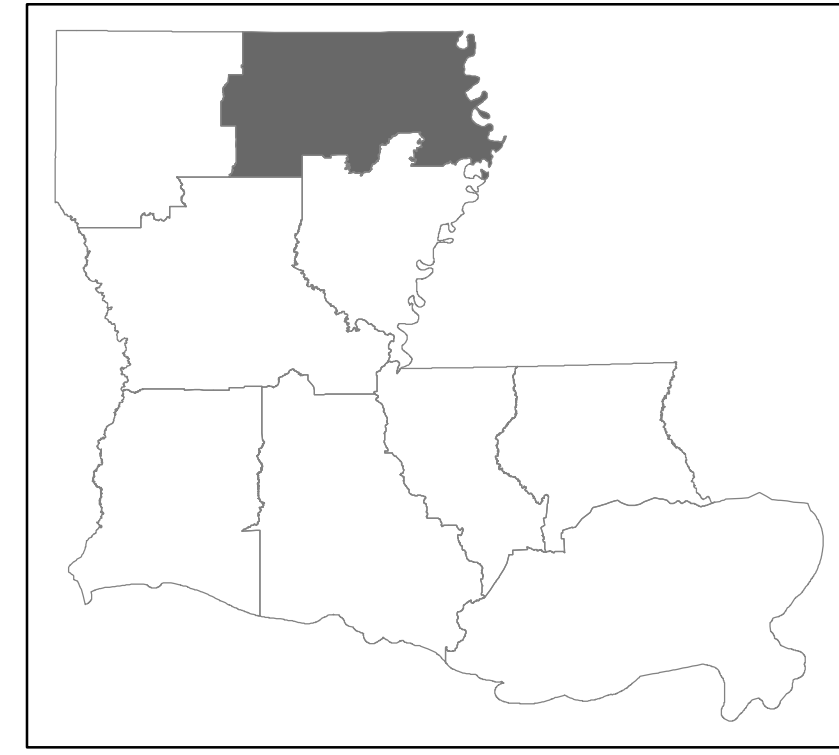
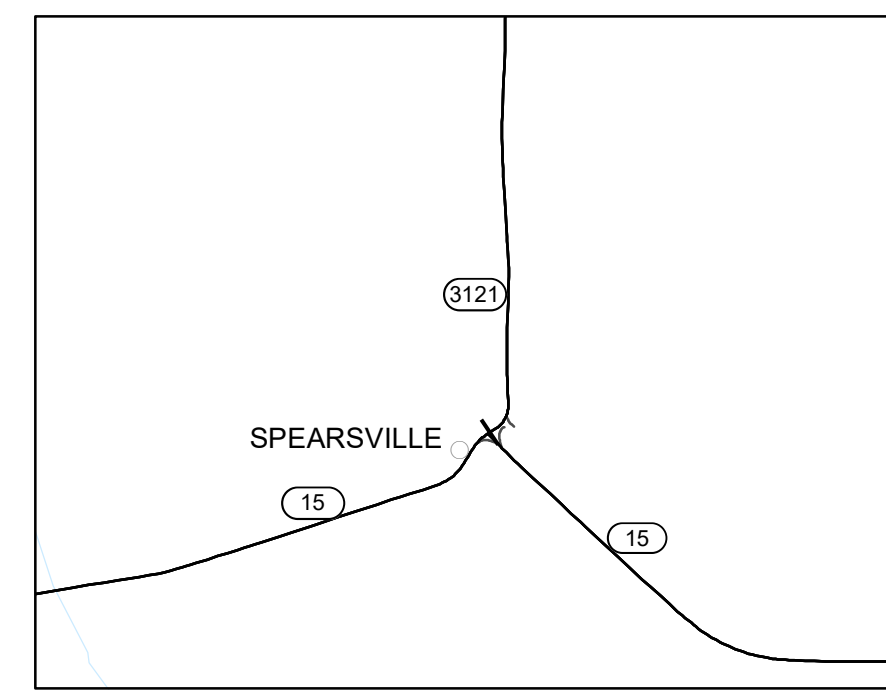


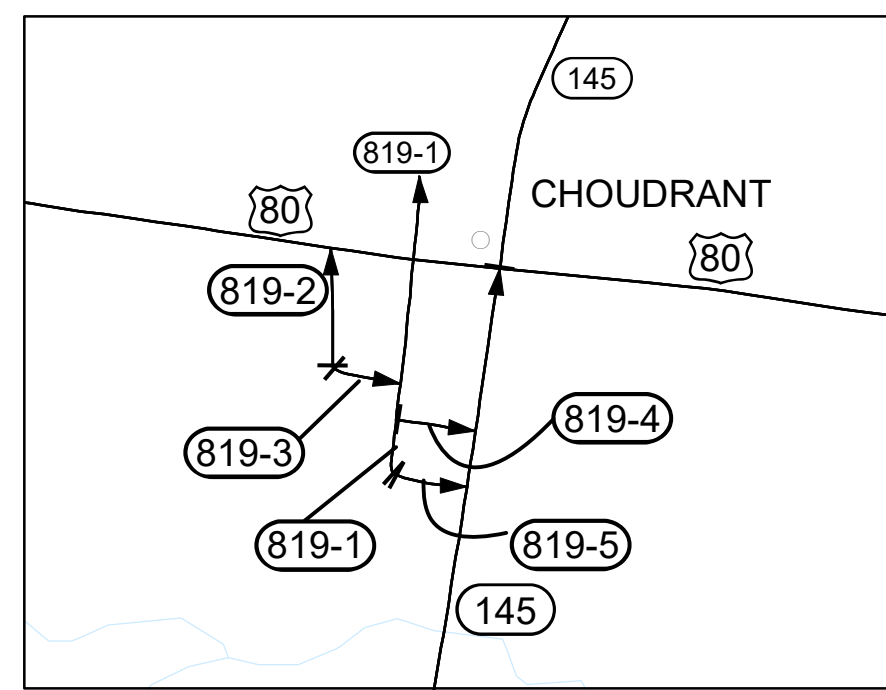
ARKANSAS



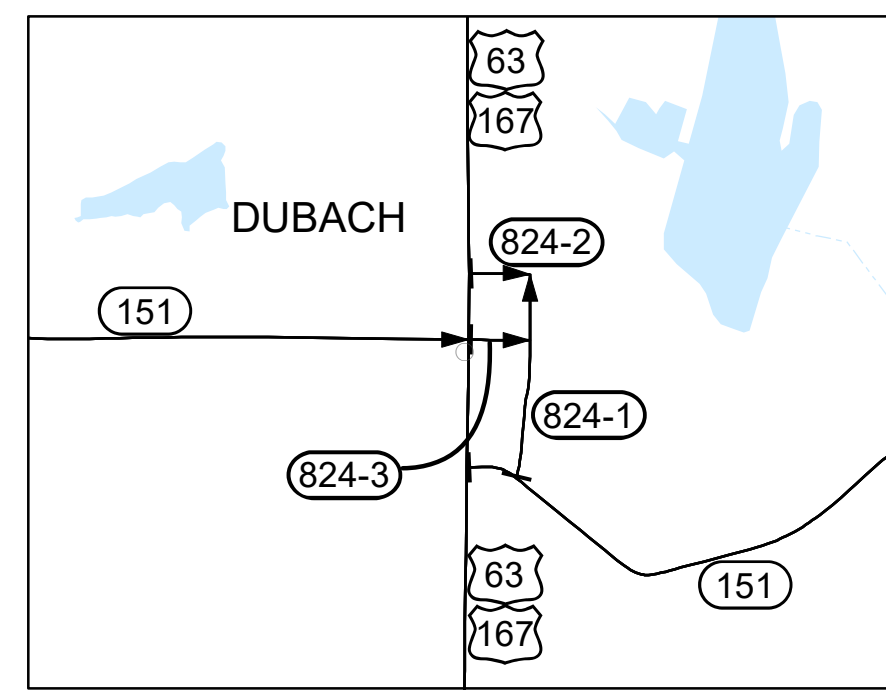
- PARISH SEATS
- MUNICIPALITIES
- COMMUNITIES
- INTERSTATE HIGHWAY
- U. S. HIGHWAY
- STATE HIGHWAY
- CONTROL SECTIONS AND NUMBERS
- PROPOSED ROADS
- OTHER CONNECTORS
- FERRY BOATS
- PARISH LINES
- WATER
- URBANIZED OR URBAN AREAS



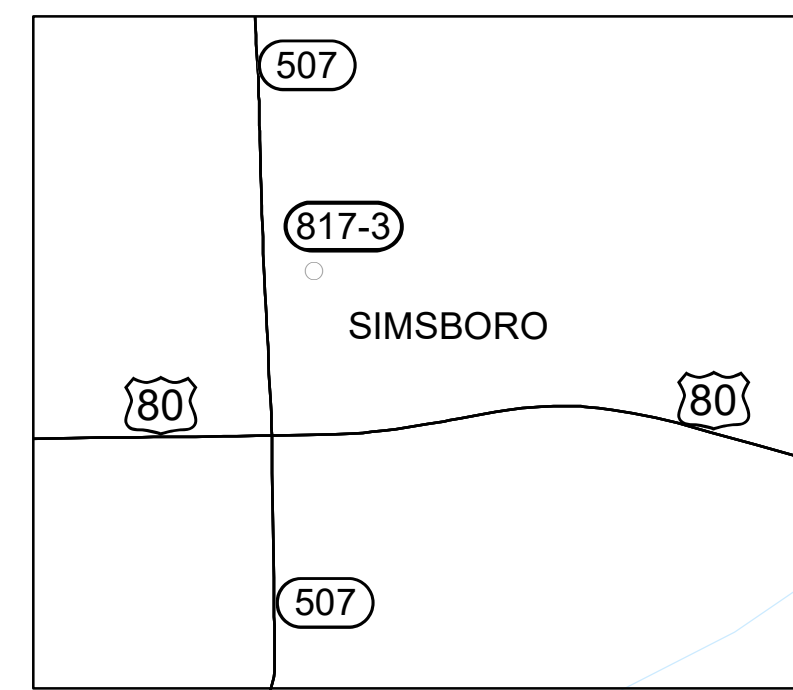
SPEARSVILLE



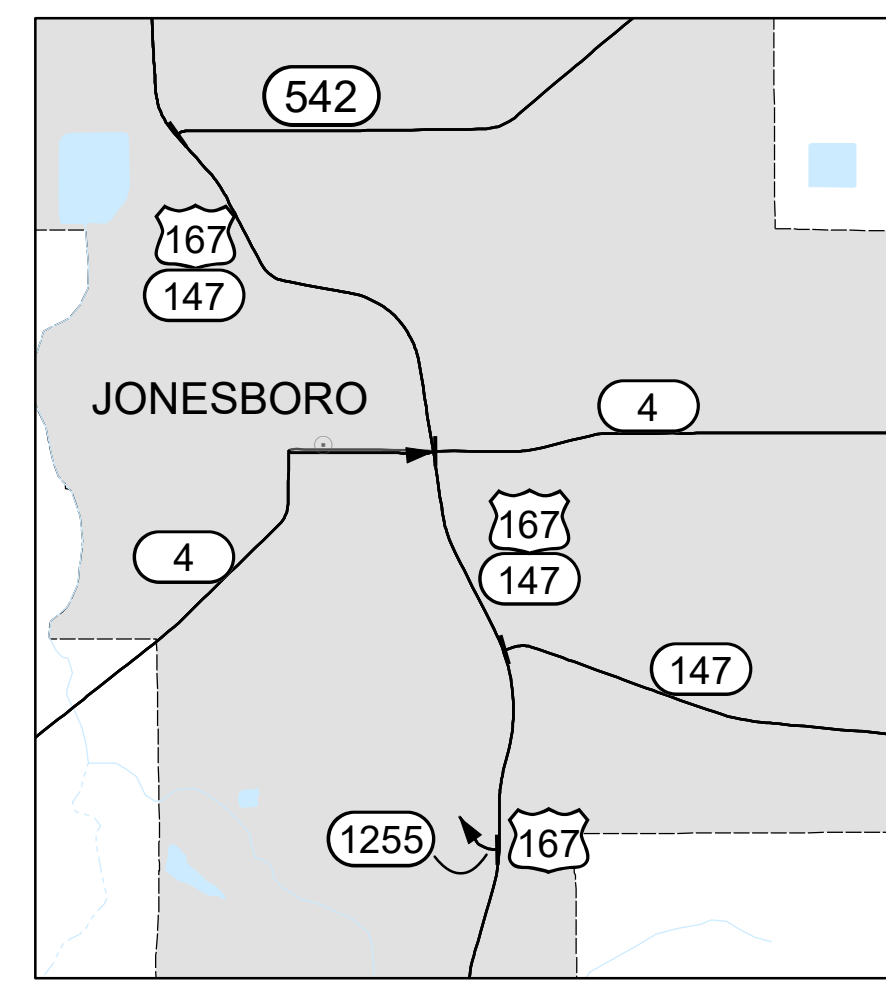
CHOUDRANT



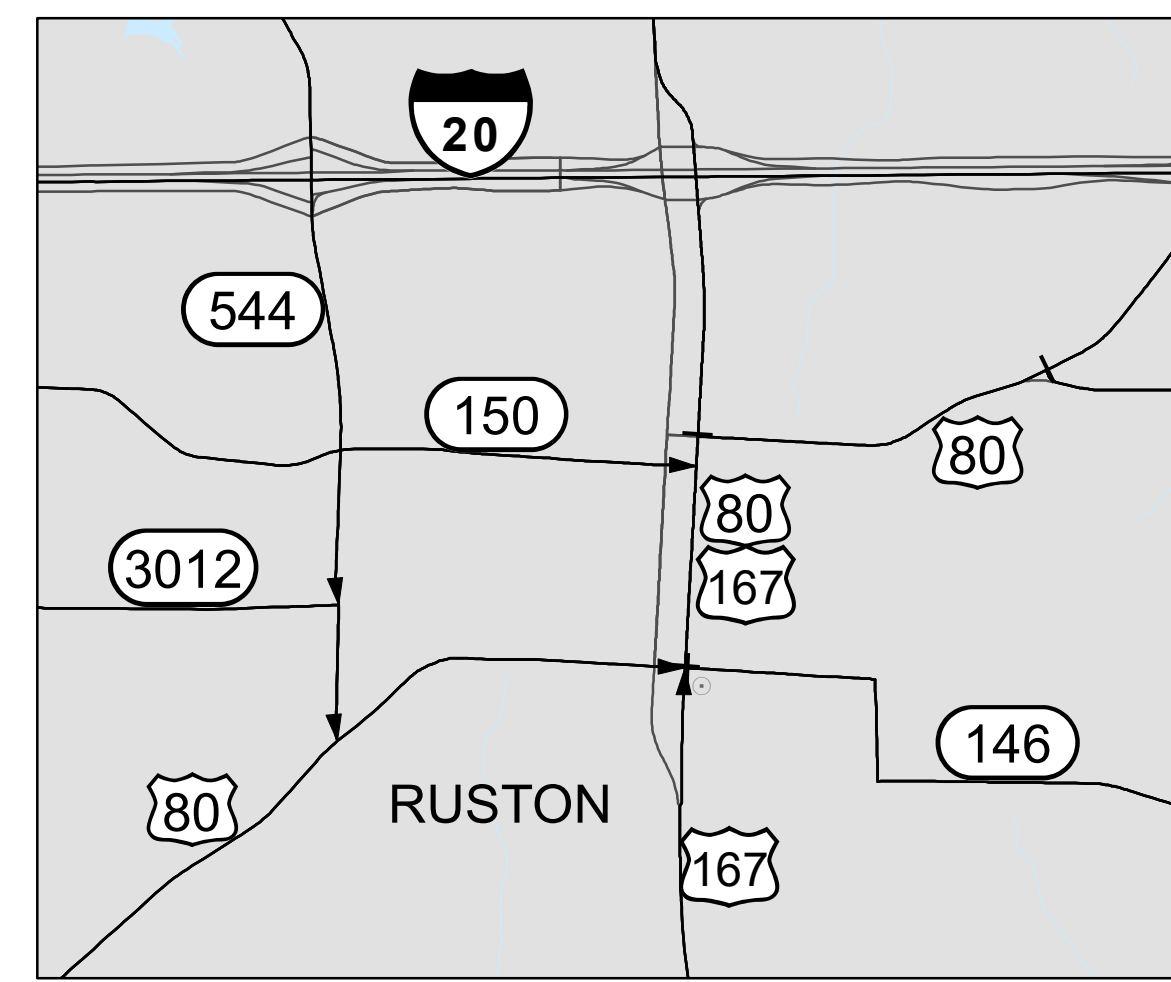
DUBACH



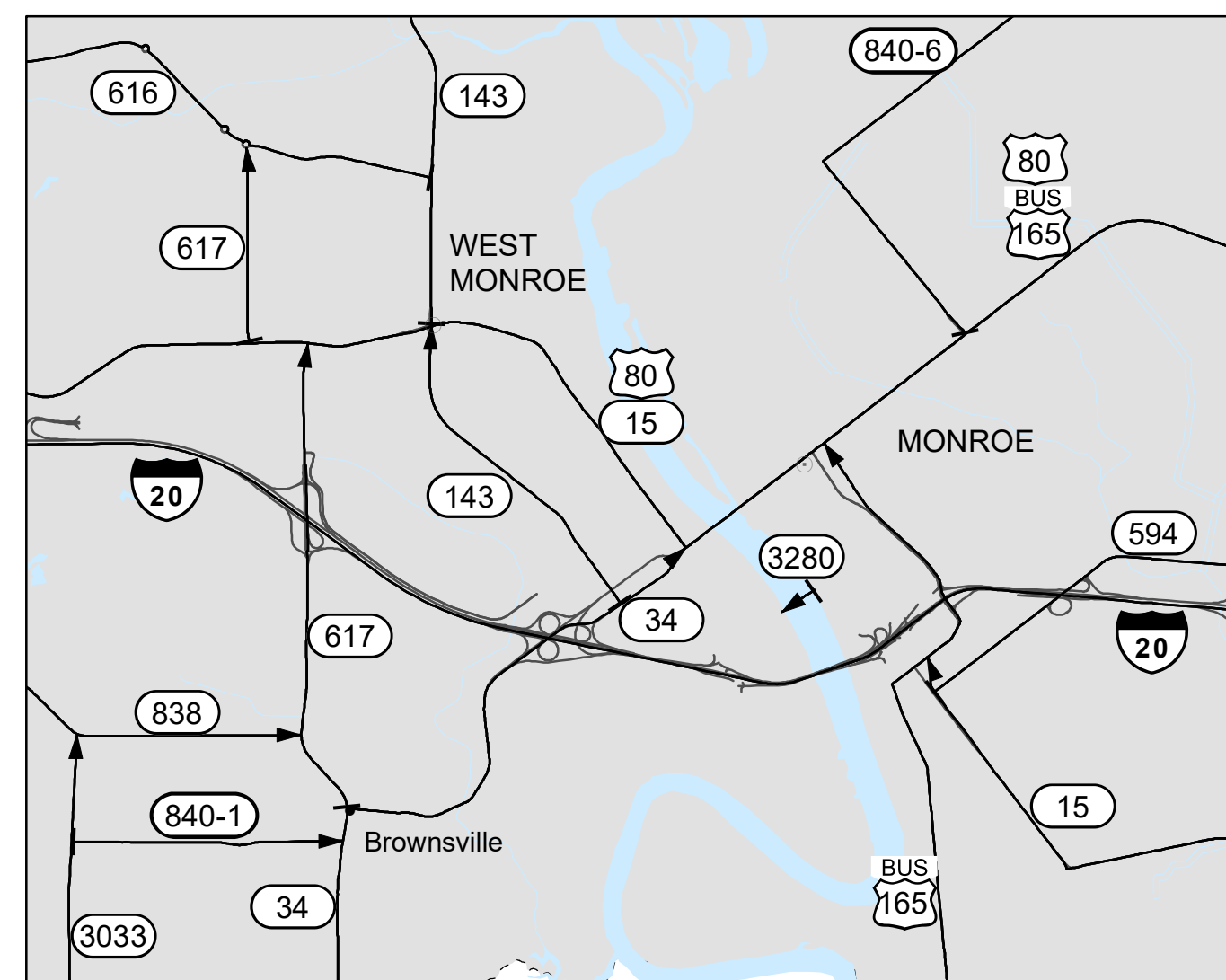
SIMSBORO



JONESBORO



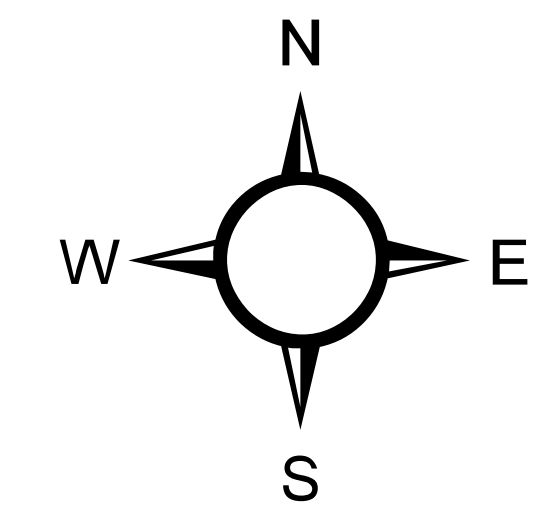
RUSTON



MONROE



Map Updated: September 2022



EMERGENCY RELIEF FUNDING ELIGIBILITY MAP DISTRICT 05

LOUISIANA
PREPARED BY THE
DEPARTMENT OF TRANSPORTATION AND DEVELOPMENT
OFFICE OF PLANNING

THIS MAP HAS BEEN PREPARED BY THE LOUISIANA DEPARTMENT OF TRANSPORTATION AND DEVELOPMENT OFFICE OF PLANNING GIS/MAPPING UNIT IN COOPERATION WITH THE U.S. DEPARTMENT OF TRANSPORTATION FEDERAL HIGHWAY ADMINISTRATION. www.dotd.louisiana.gov - GIS/Maps Online

PRINTED COPIES OF THIS MAP ARE AVAILABLE FOR PUBLIC USE AT A NOMINAL COST. PLEASE SEE THE FOLLOWING CONTACT INFORMATION:
DEPARTMENT OF TRANSPORTATION AND DEVELOPMENT SECTION 26, ENTERPRISE SUPPORT SERVICES, RML - MAP SALES P.O. BOX 94245 BATON ROUGE, LA 70804-0245 (225) 378-1107 or (225) 378-1160

PROJECTION: NAD_1983_UTM_Zone_15N
Transverse_Mercator
False_Easting: 500000.000000
False_Northing: 0.000000
Central_Meridian: -93.000000
Scale_Factor: 0.999900
Latitude_Of_Origin: 0.000000
HORIZONTAL DATUM: NORTH AMERICAN DATUM OF 1983

