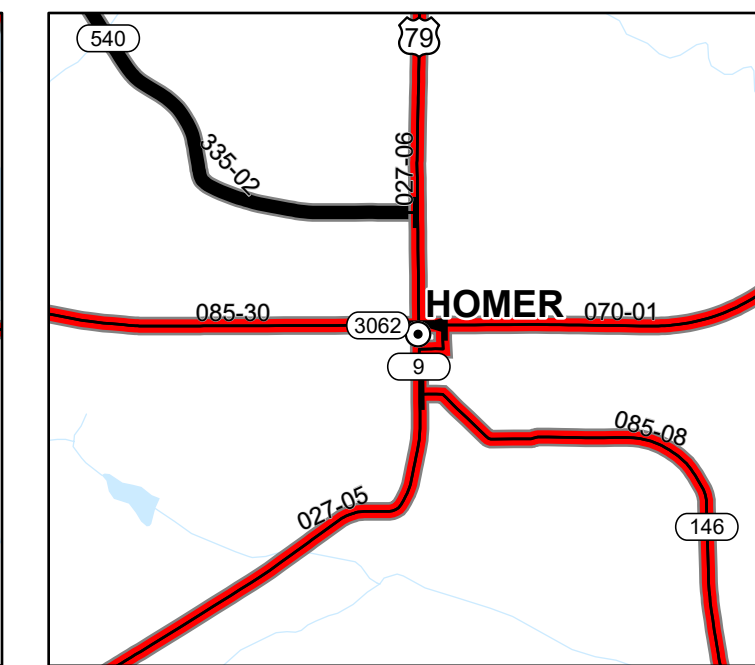
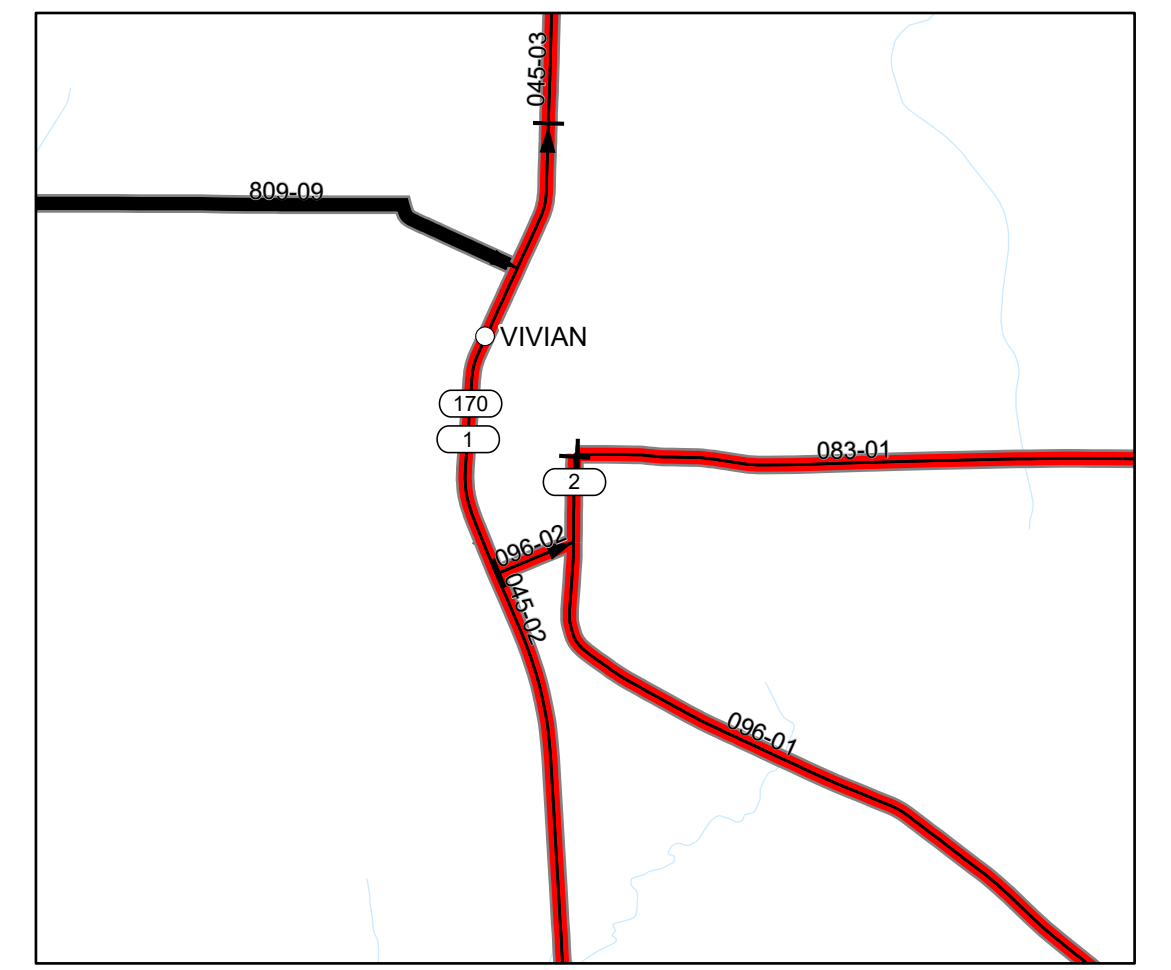


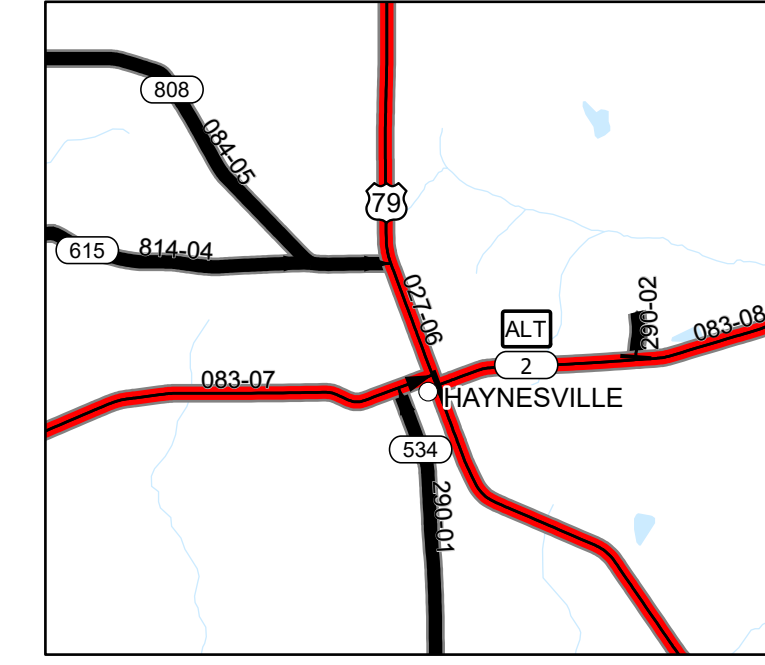
MOORINGSPORT



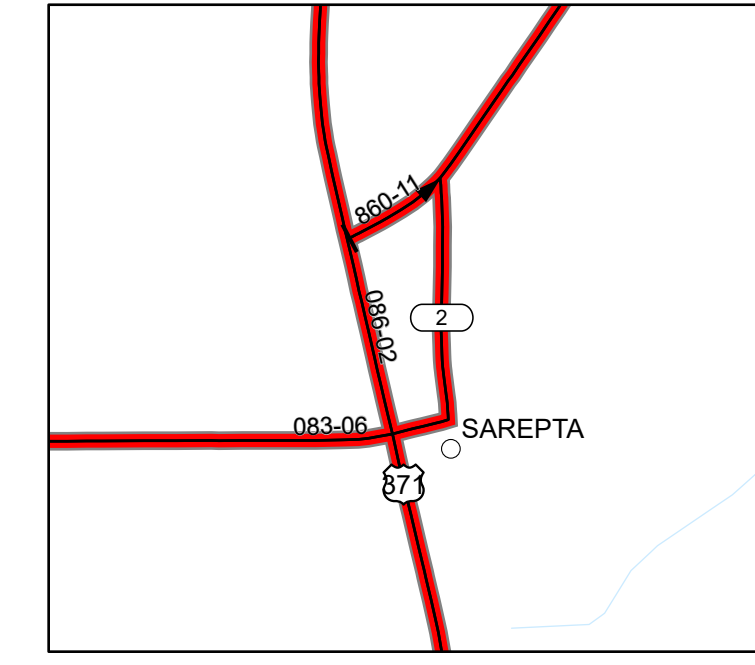
HOMER



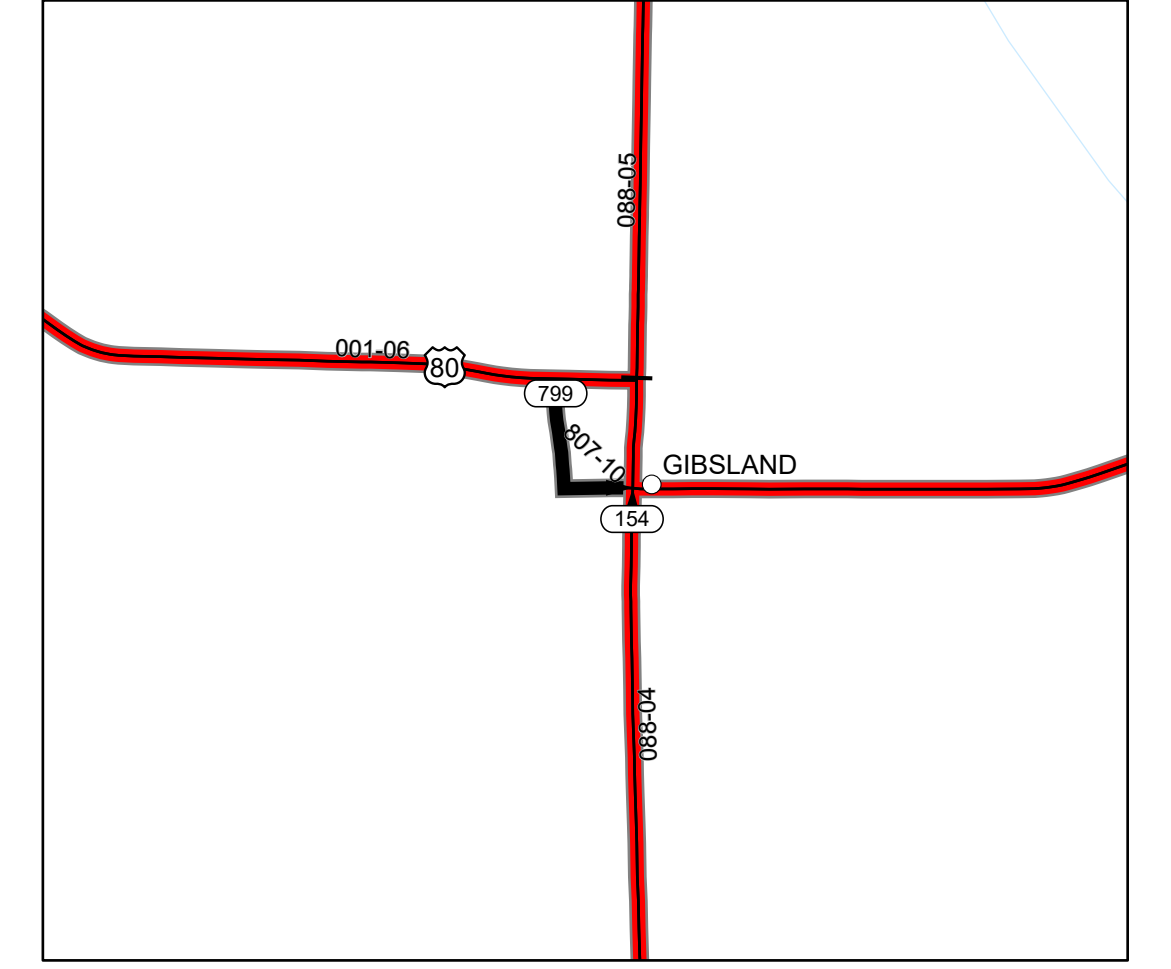
VIVIAN



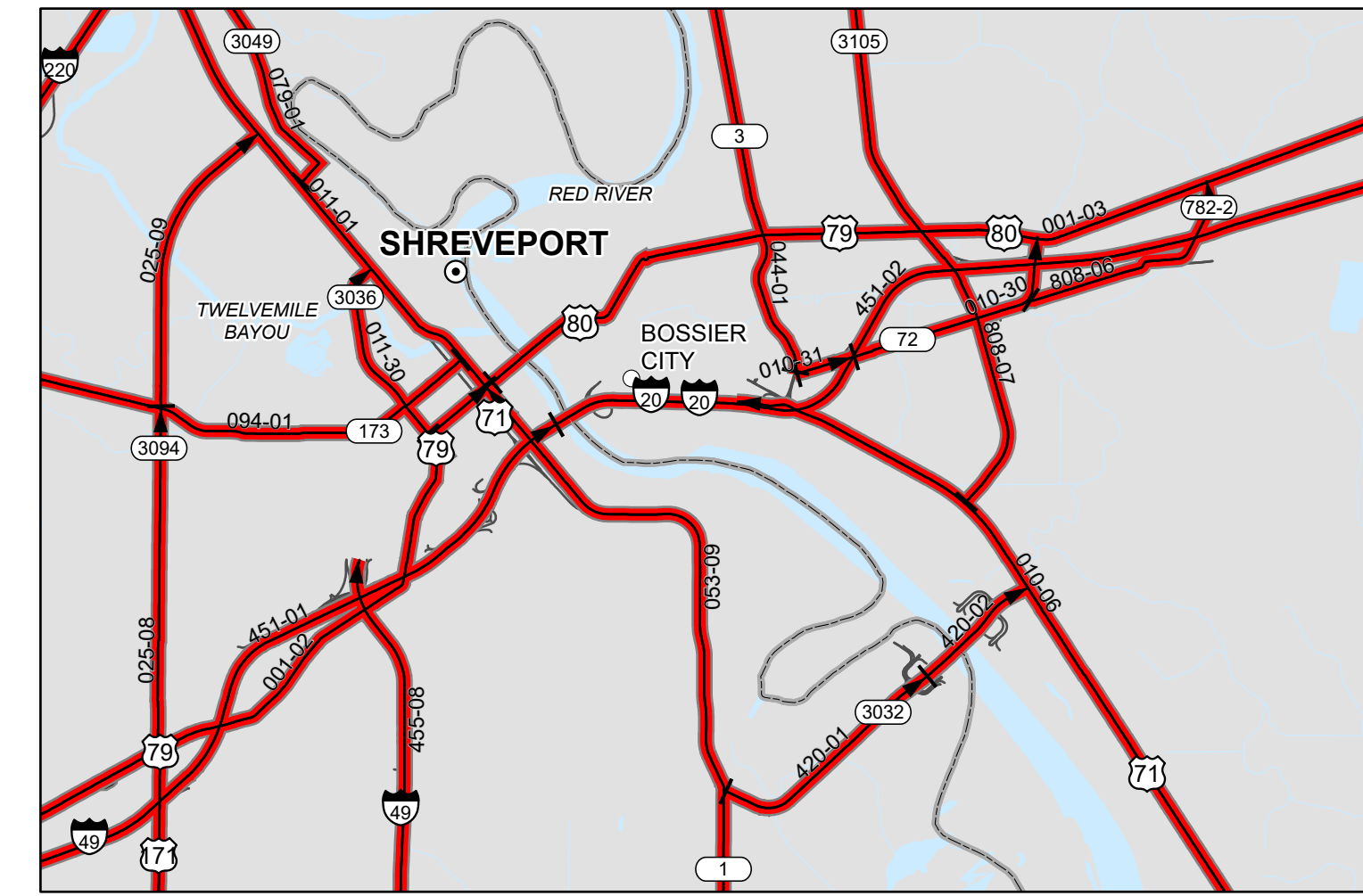
HAYNESVILLE



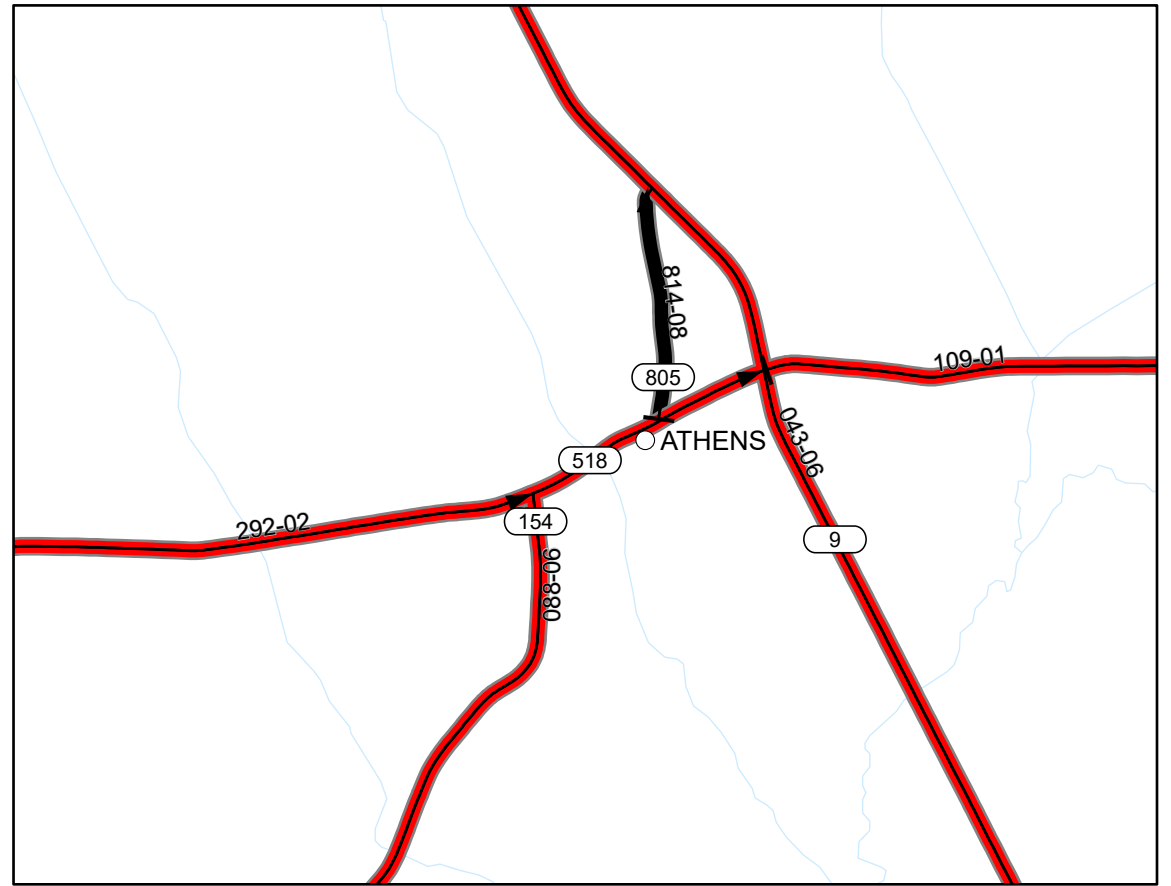
SAREPTA



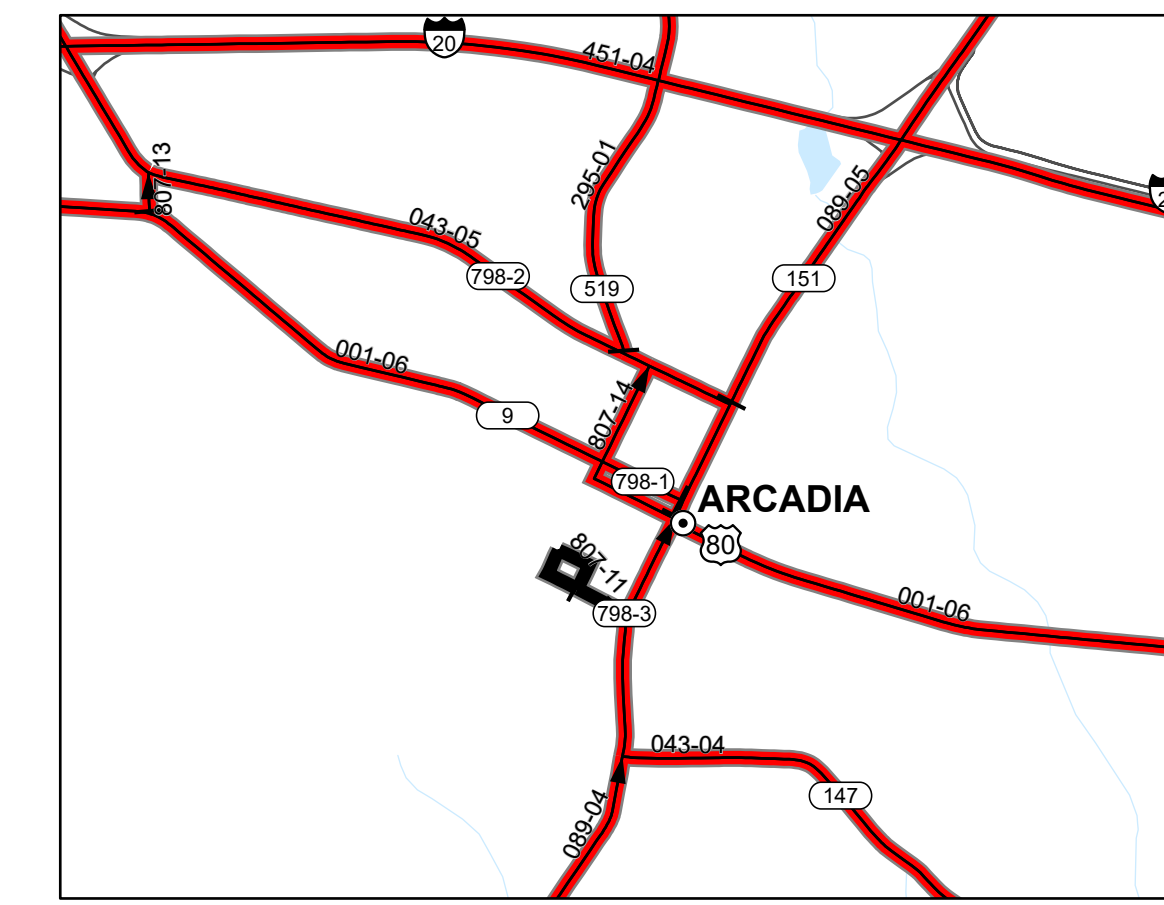
GIBSLAND



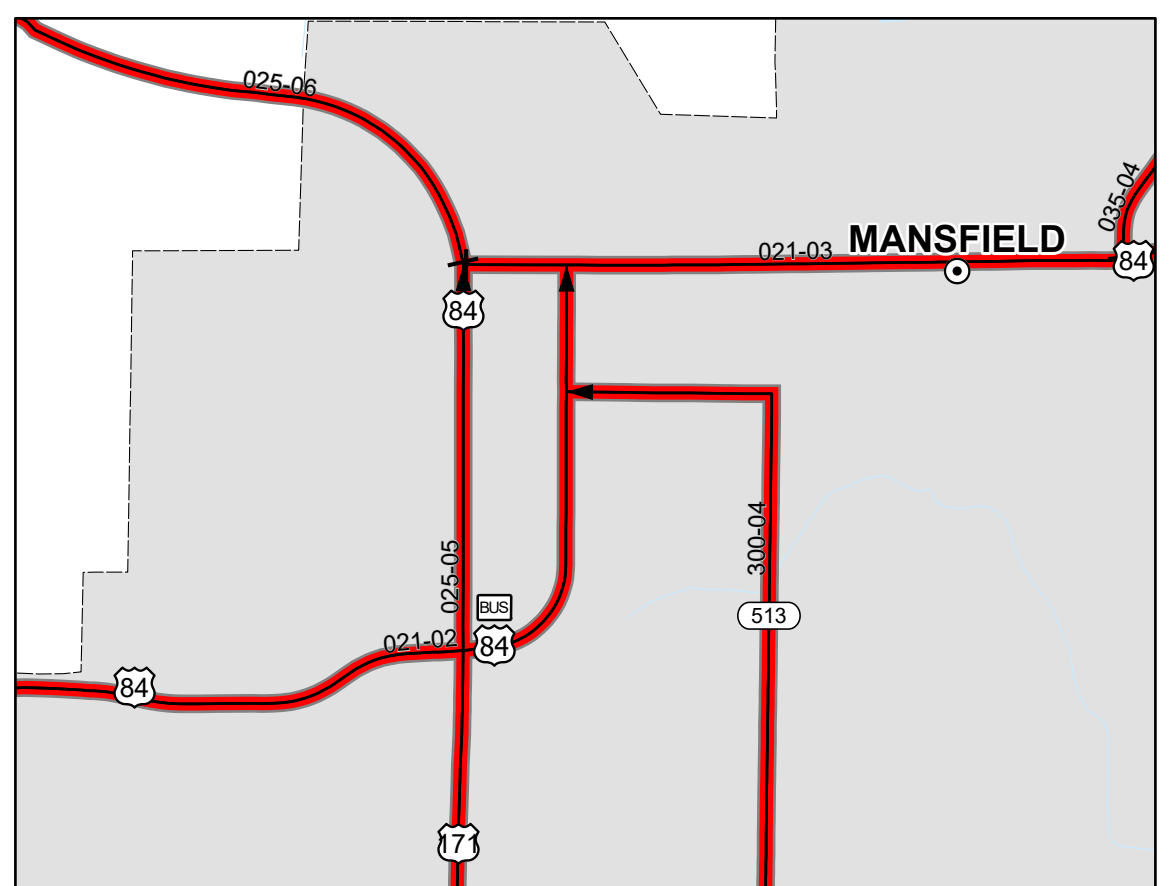
SHREVEPORT - BOSSIER CITY



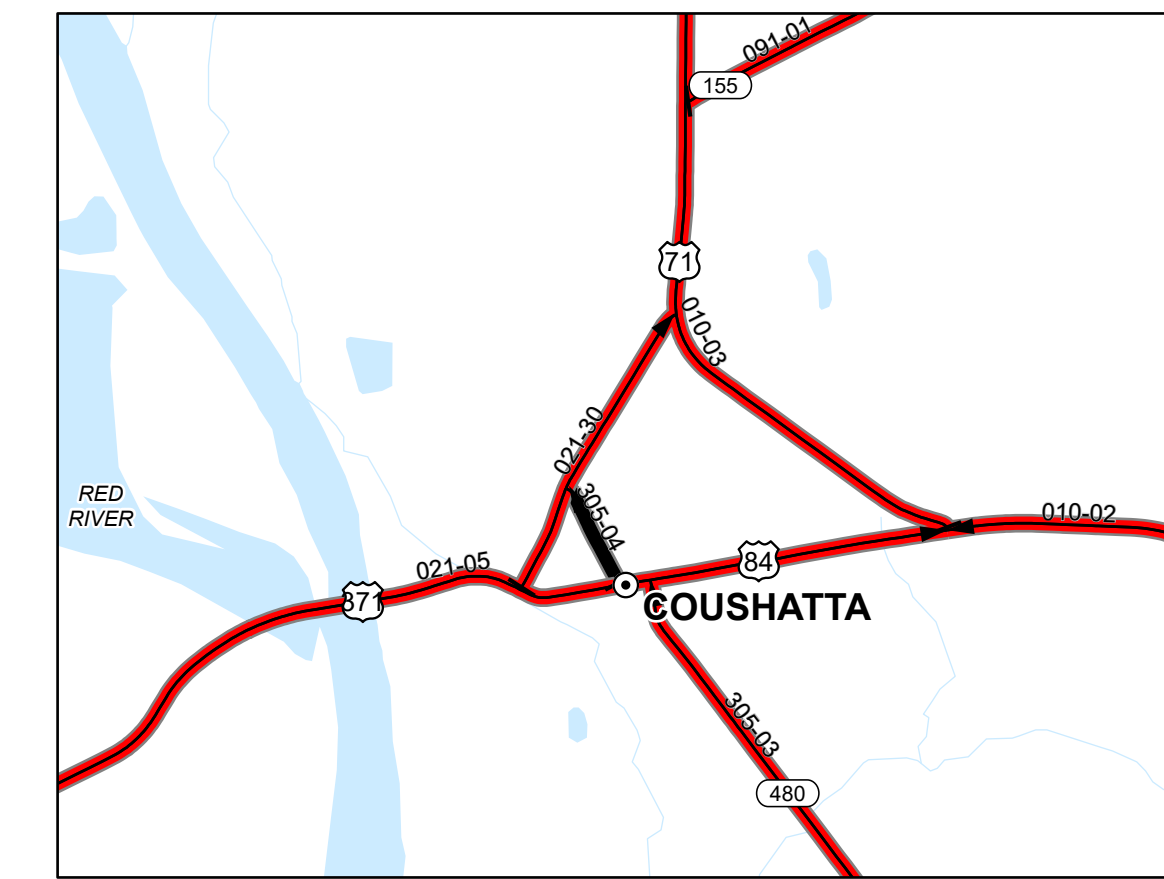
ATHENS



ARCADIA



MANSFIELD



COUSHATTA


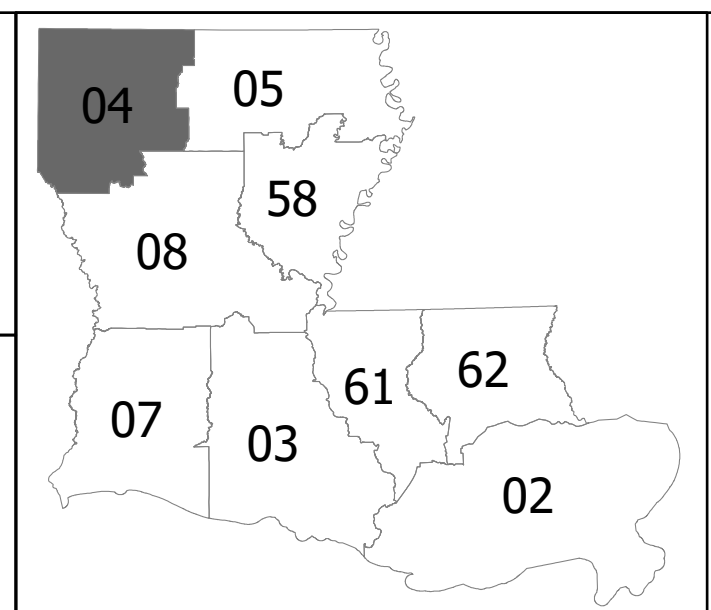
THIS MAP HAS BEEN PREPARED BY THE LOUISIANA DEPARTMENT OF TRANSPORTATION AND DEVELOPMENT OFFICE OF PROJECT DELIVERY - PLANNING IN COOPERATION WITH THE U.S. DEPARTMENT OF TRANSPORTATION - FEDERAL HIGHWAY ADMINISTRATION.

data on this map is prepared by GIS PROFESSIONALS INTENDED FOR PLANNING USE. NO WARRANTY, EXPRESSED OR IMPLIED, IS MADE AS TO THE ACCURACY OF THE DATA. NOR SHALL THE FACT OF DISTRIBUTION CONSTITUTE ANY SUCH WARRANTY. LOGO ASSUMES NO LIABILITY IN ANY CONNECTION THEREWITH, AND ASSUMES NO RESPONSIBILITY TO DISTRIBUTE FUTURE MODIFICATIONS OR CORRECTIONS THAT MAY BE MADE.

PRINTED COPIES OF THIS MAP ARE AVAILABLE FOR PUBLIC USE AT A NOMINAL COST. PLEASE SEE THE FOLLOWING CONTACT INFORMATION:

DEPARTMENT OF TRANSPORTATION AND DEVELOPMENT
SECTION 26, ENTERPRISE SUPPORT SERVICES
GENERAL FILES - MAP SALES
P.O. BOX 9424
BATON ROUGE, LA 70804-9424
(225) 379-1107 or (225) 379-1169

SPIATIAL REFERENCE INFORMATION
NAME: NAD 1983 UTM ZONE 18N METERS
PROJECTION: TRANSVERSE MERCATOR



MAP UPDATED:
MARCH 2026

DOTD
LOUISIANA DEPARTMENT OF TRANSPORTATION & DEVELOPMENT

1:190,080 / 1 INCH EQUALS 3 MILES

**EMERGENCY RELIEF FUNDING
ELIGIBILITY MAP
DISTRICT 04**

LOUISIANA
PREPARED BY THE
DEPARTMENT OF TRANSPORTATION AND DEVELOPMENT
OFFICE OF PROJECT DELIVERY - PLANNING

BASEMAP LEGEND AND SYMBOLOLOGY

- PARISH SEATS
- MUNICIPALITIES
- COMMUNITIES
- ⬆ INTERSTATE HIGHWAY
- ⬆ U.S. HIGHWAY
- ⬆ STATE HIGHWAY
- ⬆ CONTROL SECTIONS AND NUMBERS
- FERRY BOATS
- OTHER CONNECTORS
- PROPOSED ROUTES
- ▭ PARISH BOUNDARIES
- ▭ URBAN AREAS
- ▭ URBANIZED AREAS
- ▭ WATER

EMERGENCY RELIEF ROADWAY SYMBOLOLOGY

- FHWA ELIGIBLE
- FEMA ELIGIBLE