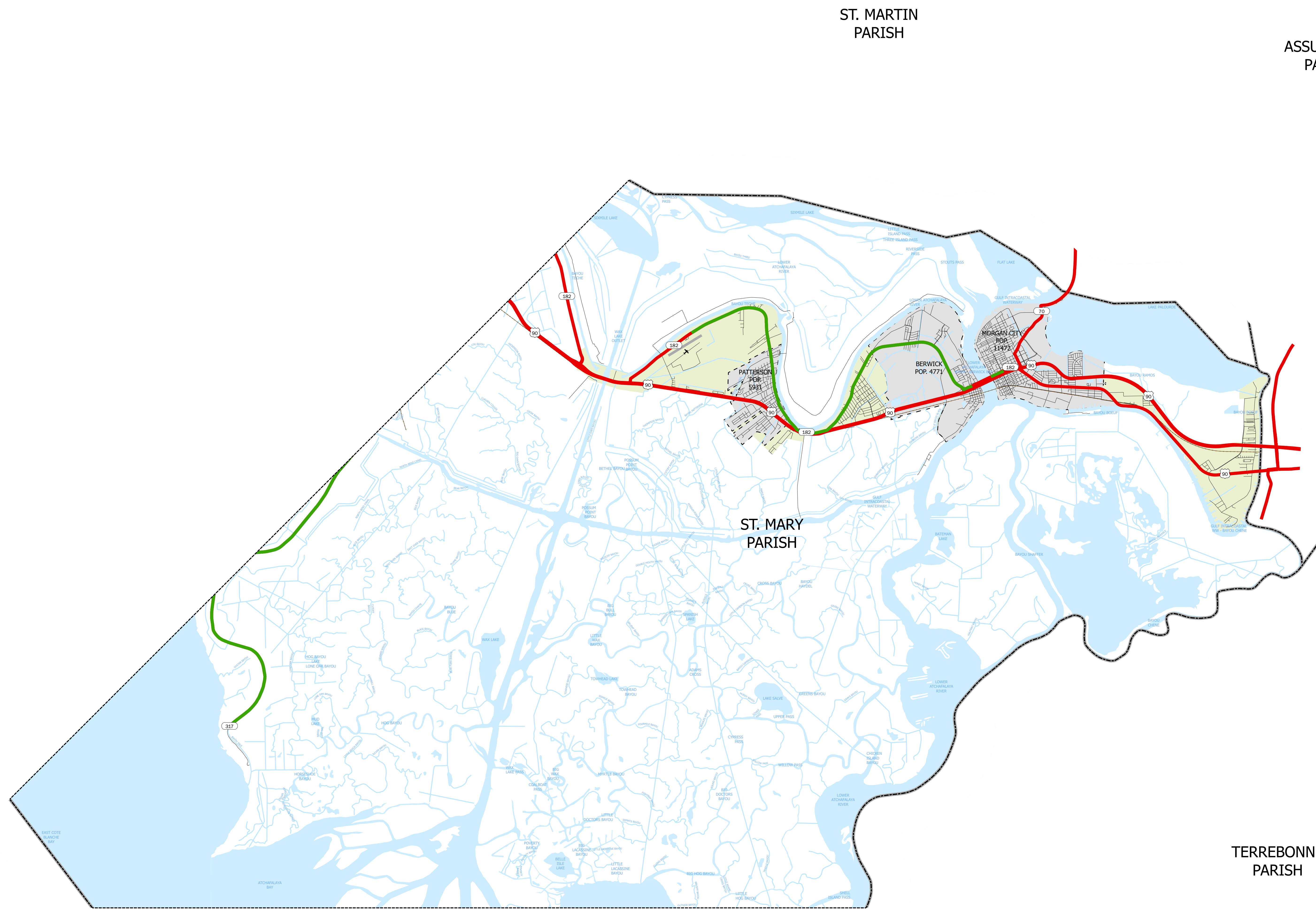
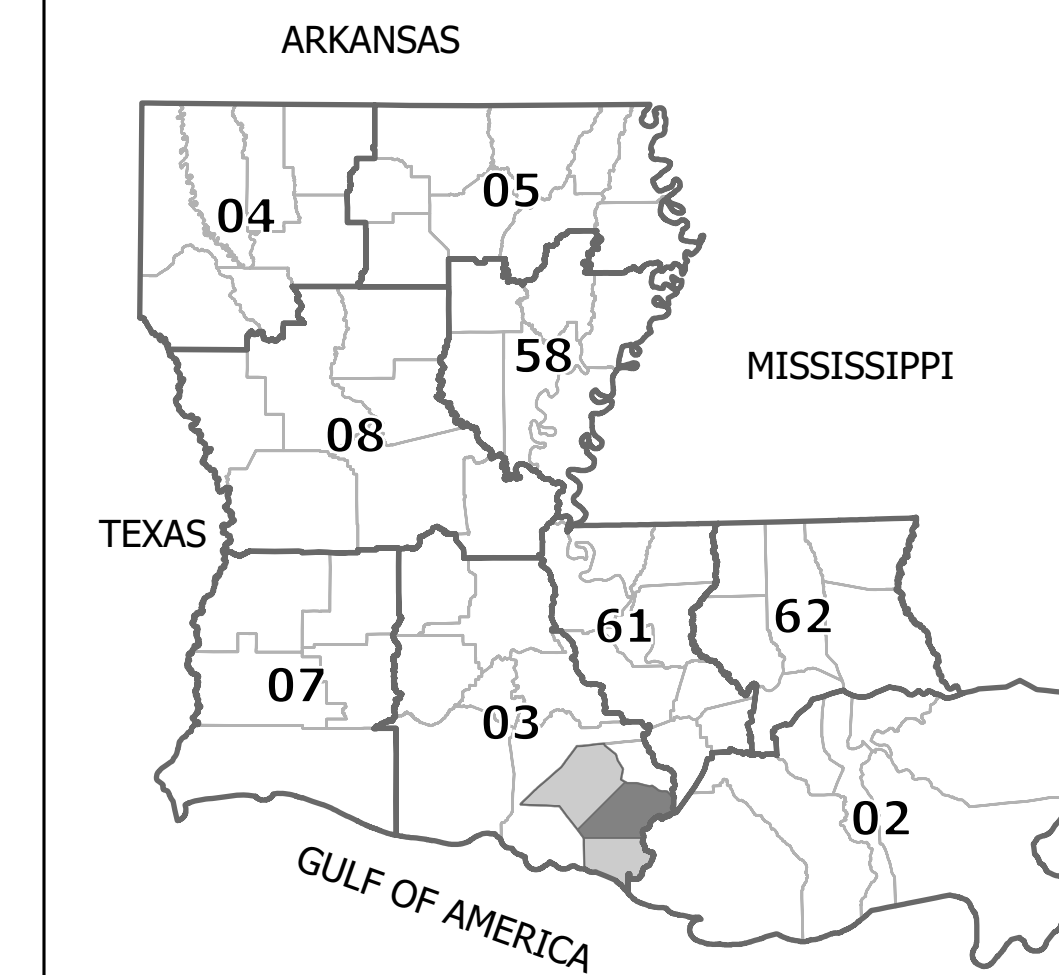
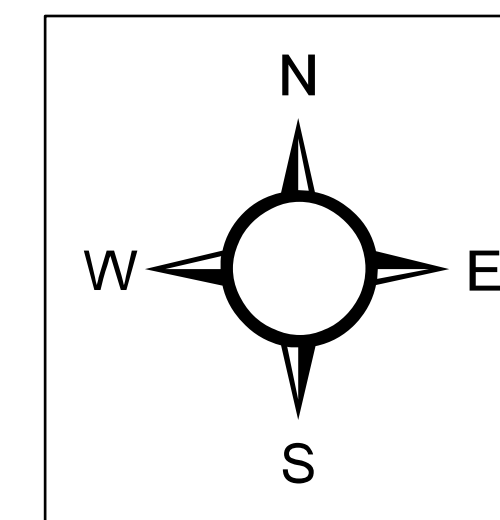


ALL State Highways shown as "Proposed for Transfer to Local Government Roadway System" are being re-evaluated and ALL Right-Size maps are being revised. Please contact the DOTD District for any inquiries concerning the Road Transfer Program.



- EXISTING STATE HIGHWAY SYSTEM TO REMAIN
- STATE HIGHWAYS PROPOSED FOR TRANSFER TO LOCAL GOVERNMENT ROADWAY SYSTEM
- STATE HIGHWAYS TO BE TRANSFERRED UNDER EXISTING AGREEMENTS WITH LOCAL GOVERNMENT
- LOCAL ROADS WITH EXISTING AGREEMENTS FOR TRANSFER TO STATE HIGHWAY SYSTEM
- PROPOSED STATE HIGHWAY CONSTRUCTION WITH EXISTING AGREEMENTS
- STATE HIGHWAYS TRANSFERRED TO LOCAL GOVERNMENT ROADWAY SYSTEM
- UNDER THE AUTHORITY OF THE OFFICE OF LOUISIANA HIGHWAY CONSTRUCTION
- PROPOSED STATE HIGHWAY CONSTRUCTION
- BRIDGES PROPOSED FOR TRANSFER
- MOVEABLE BRIDGES PROPOSED FOR TRANSFER
- ⊙ STATE CAPITOL
- ⊙ PARISH SEAT
- LOCAL GOVERNMENT ROADWAY SYSTEM
- RAILROAD
- RIVERS, STREAMS, AND CANALS
- WATER BODIES
- CITY LIMITS
- URBAN AREAS
- STATE BOUNDARY
- PARISH BOUNDARIES

**RIGHT - SIZE
THE STATE HIGHWAY SYSTEM**

**ST. MARY
PARISH**

SECTION NORTHEAST

LOUISIANA

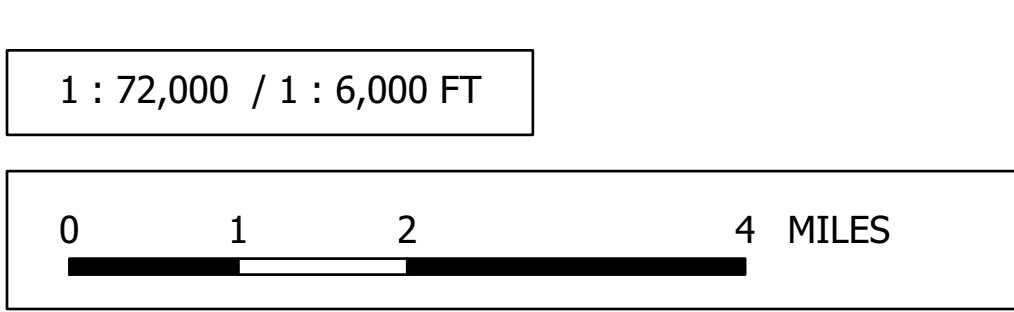
DOTD PARISH 51

FIPS 101

SHEET 2 OF 3

MAP UPDATED JUNE 2026

CENSUS 2020 POPULATION PREPARED BY
**DEPARTMENT OF TRANSPORTATION
AND DEVELOPMENT**
OFFICE OF PROJECT DELIVERY - PLANNING
IN COOPERATION WITH THE
**U.S. DEPARTMENT OF TRANSPORTATION
FEDERAL HIGHWAY ADMINISTRATION**



THIS MAP HAS BEEN PREPARED BY THE LOUISIANA DEPARTMENT OF TRANSPORTATION AND DEVELOPMENT OFFICE OF PROJECT DELIVERY - PLANNING GEOGRAPHIC INFORMATION SYSTEMS IN COOPERATION WITH THE U.S. DEPARTMENT OF TRANSPORTATION - FEDERAL HIGHWAY ADMINISTRATION. dotd.la.gov

PRINTED COPIES OF THIS MAP ARE AVAILABLE FOR PUBLIC USE AT A NOMINAL COST. PLEASE SEE THE FOLLOWING CONTACT INFORMATION: DEPARTMENT OF TRANSPORTATION AND DEVELOPMENT SECTION 26, ENTERPRISE SUPPORT SERVICES GENERAL FILES - MAP SALES P.O. BOX 94245 BATON ROUGE, LA 70804-9245 (225) 379-1107 or (225) 379-1160

SPATIAL REFERENCE INFORMATION
NAME: NAD 1983 UTM ZONE 16N METERS
PROJECTION: TRANSVERSE MERCATOR